


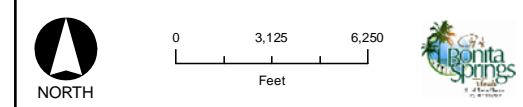
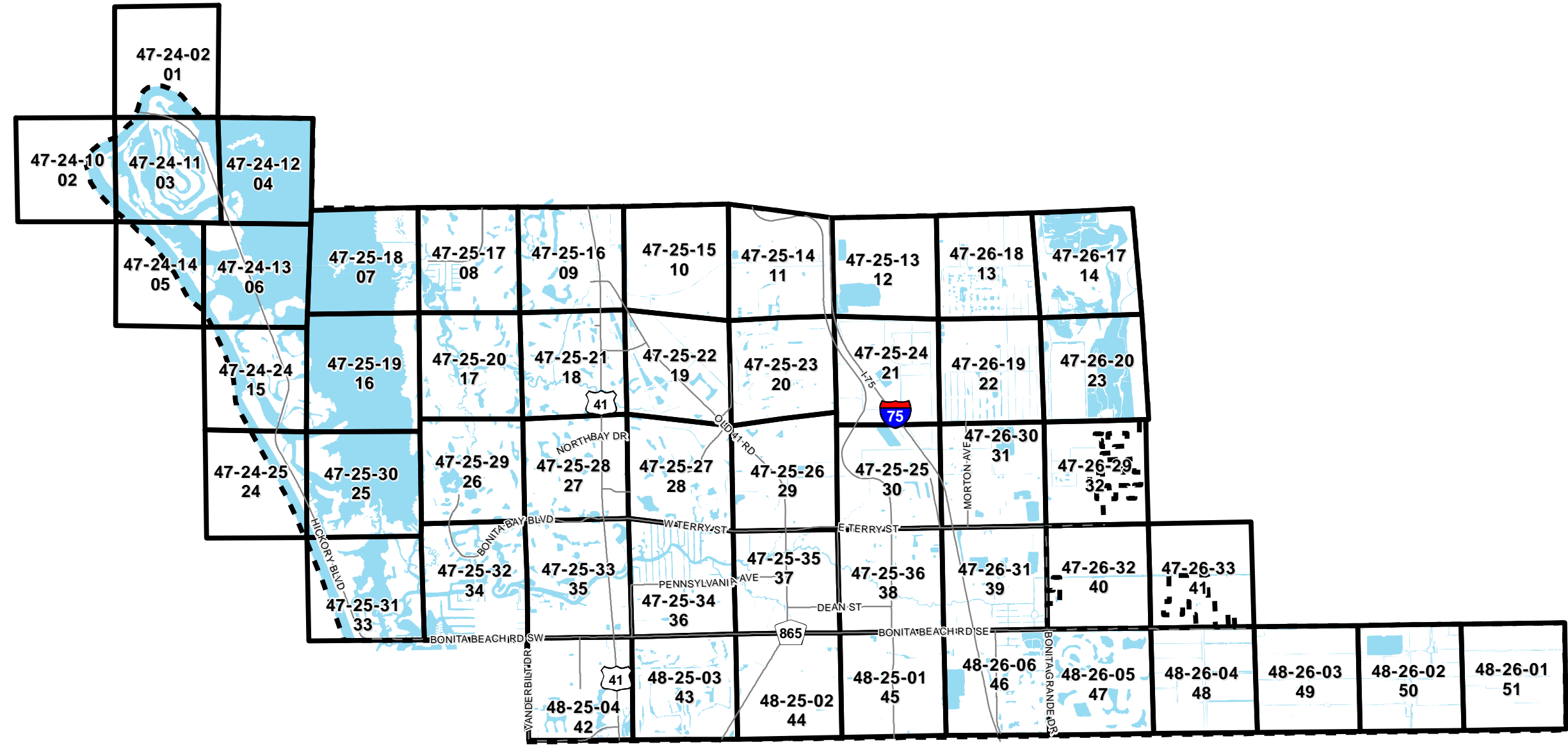


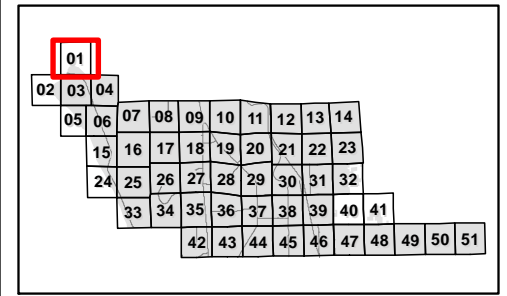
LEGEND

-  Lake or Pond
-  City Limits
-  Township - Range - Section



**Zoning District
Map Book Index**
Bonita Springs, FL
Community Development Department

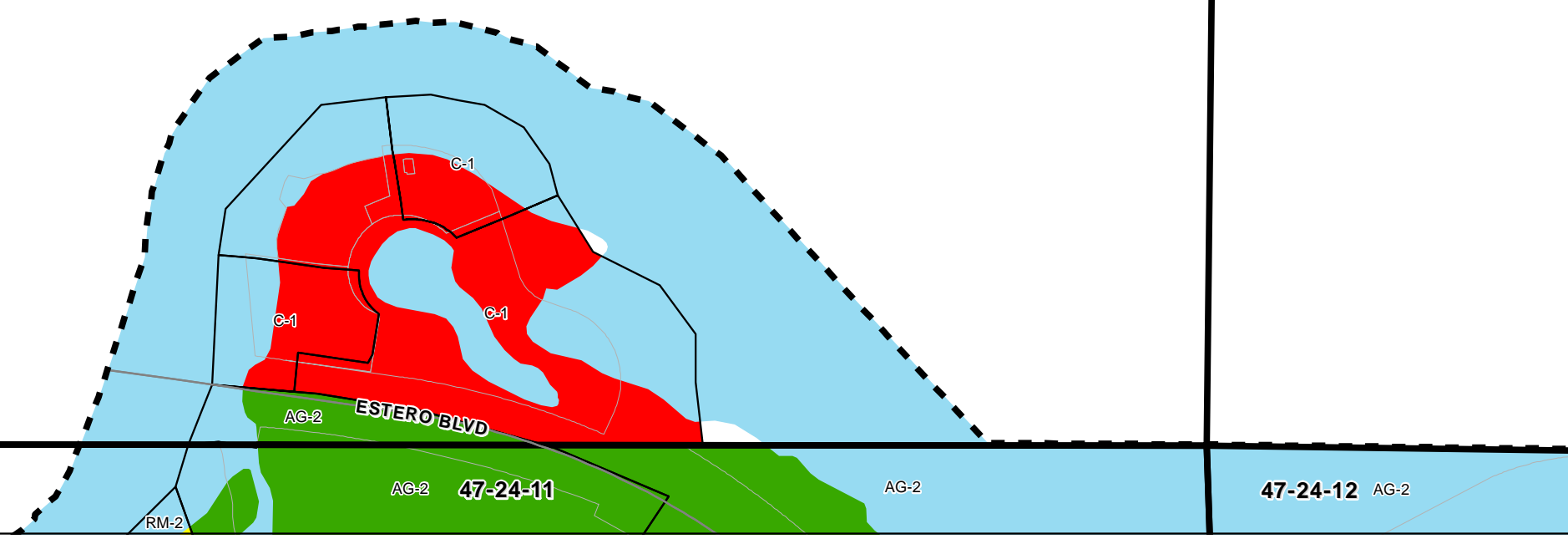
This map is for informational purposes only and is not to be interpreted as a legal document. The City assumes no legal responsibility for the information shown on this map.
Copyright © 2010 City of Bonita Springs, FL. All rights reserved.



LEGEND

- Zoning**
- Zoning District**
- RM-2: Residential Multiple-Family
 - C-1: Commercial
 - AG-2: Agricultural
 - Lake or Pond
 - Property Line
 - City Limits
 - Township - Range - Section

47-24-02



47-24-10

RM-2

AG-2

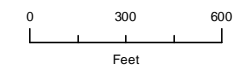
47-24-11

AG-2

47-24-12 AG-2



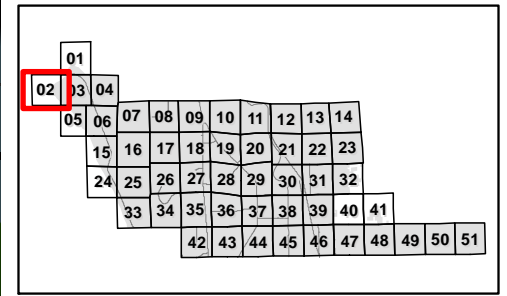
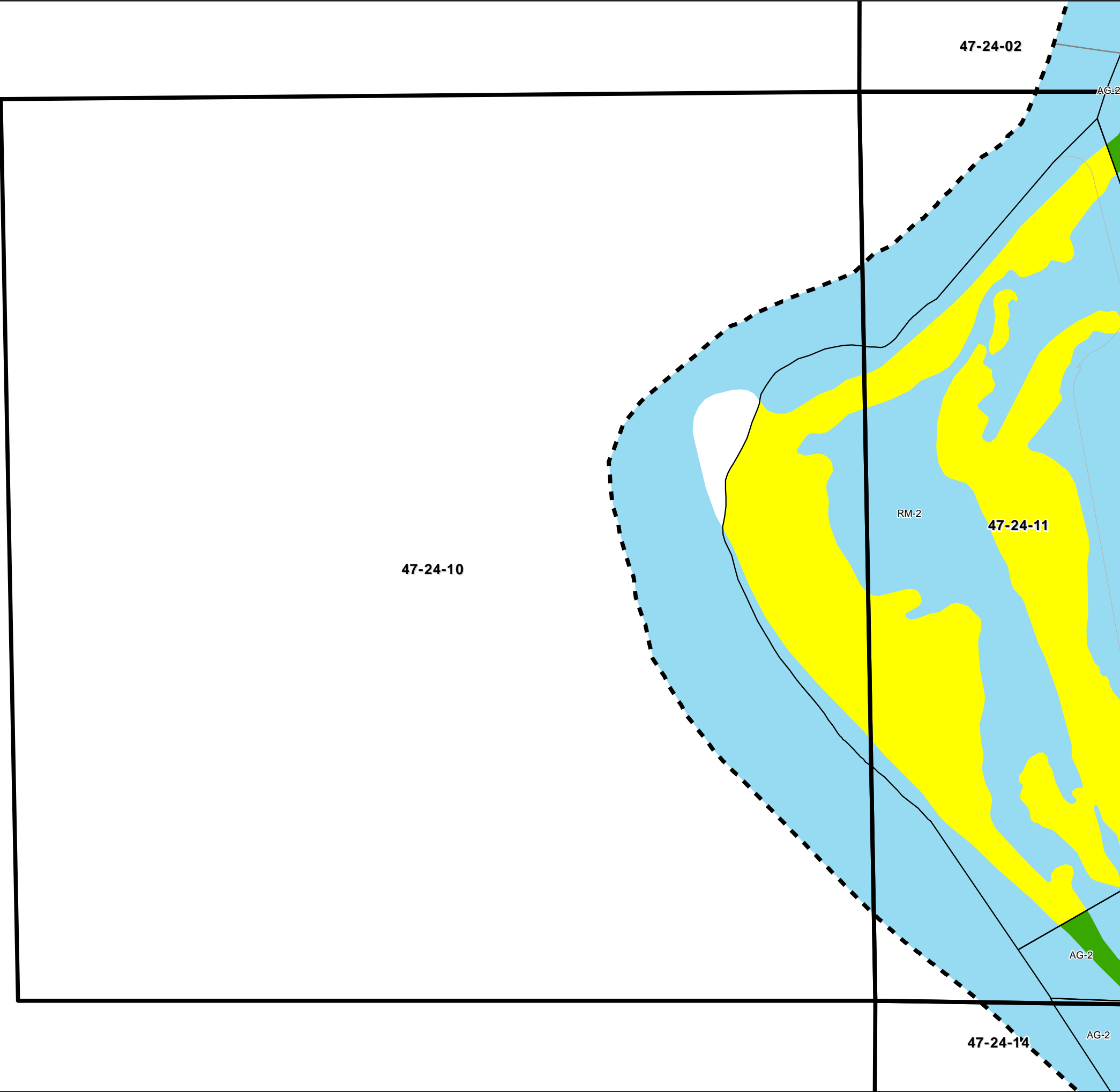
NORTH



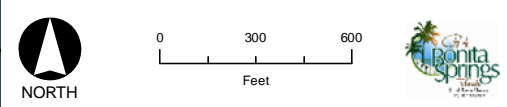
**TRS: 47-24-02
Zoning District
Map Book**

Bonita Springs, FL
Community Development Department

This map is for informational purposes only and is not to be interpreted as a legal document. The City assumes no legal responsibility for the information shown on this map. Copyright © 2010 City of Bonita Springs, FL. All rights reserved.

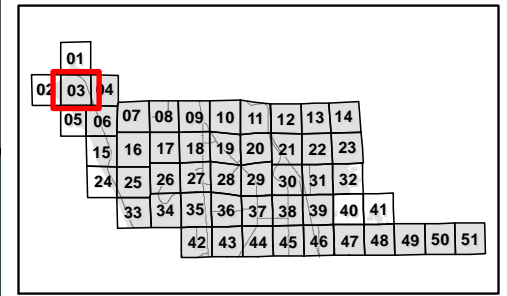
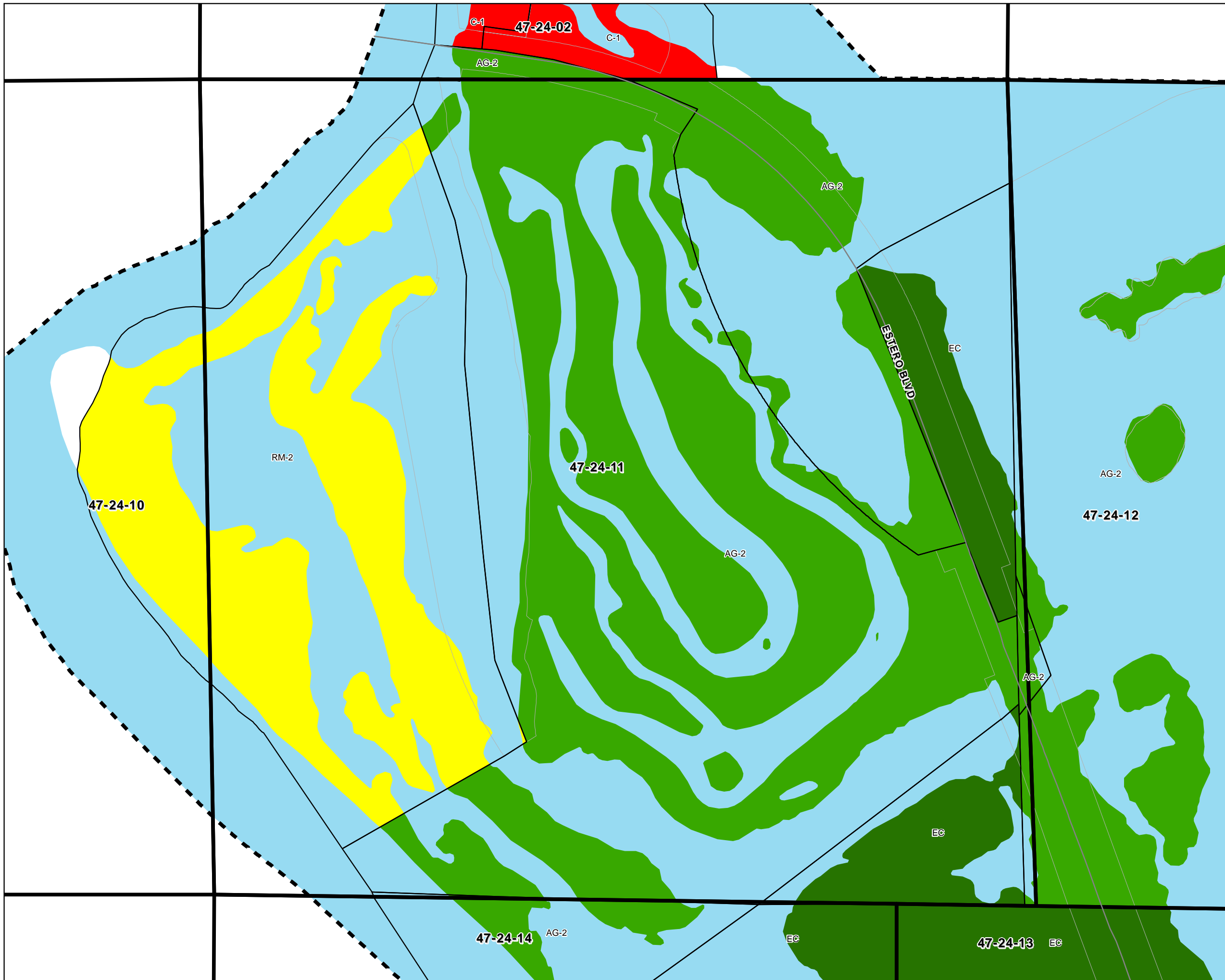


- LEGEND**
- Zoning District**
- RM-2: Residential Multiple-Family
 - C-1: Commercial
 - AG-2: Agricultural
 - Lake or Pond
 - Property Line
 - City Limits
 - Township - Range - Section

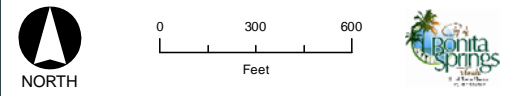


TRS: 47-24-10
Zoning District
Map Book
 Bonita Springs, FL
 Community Development Department

This map is for informational purposes only and is not to be interpreted as a legal document. The City assumes no legal responsibility for the information shown on this map.
 Copyright © 2010 City of Bonita Springs, FL. All rights reserved.

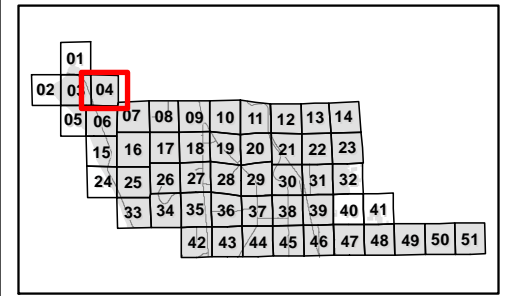
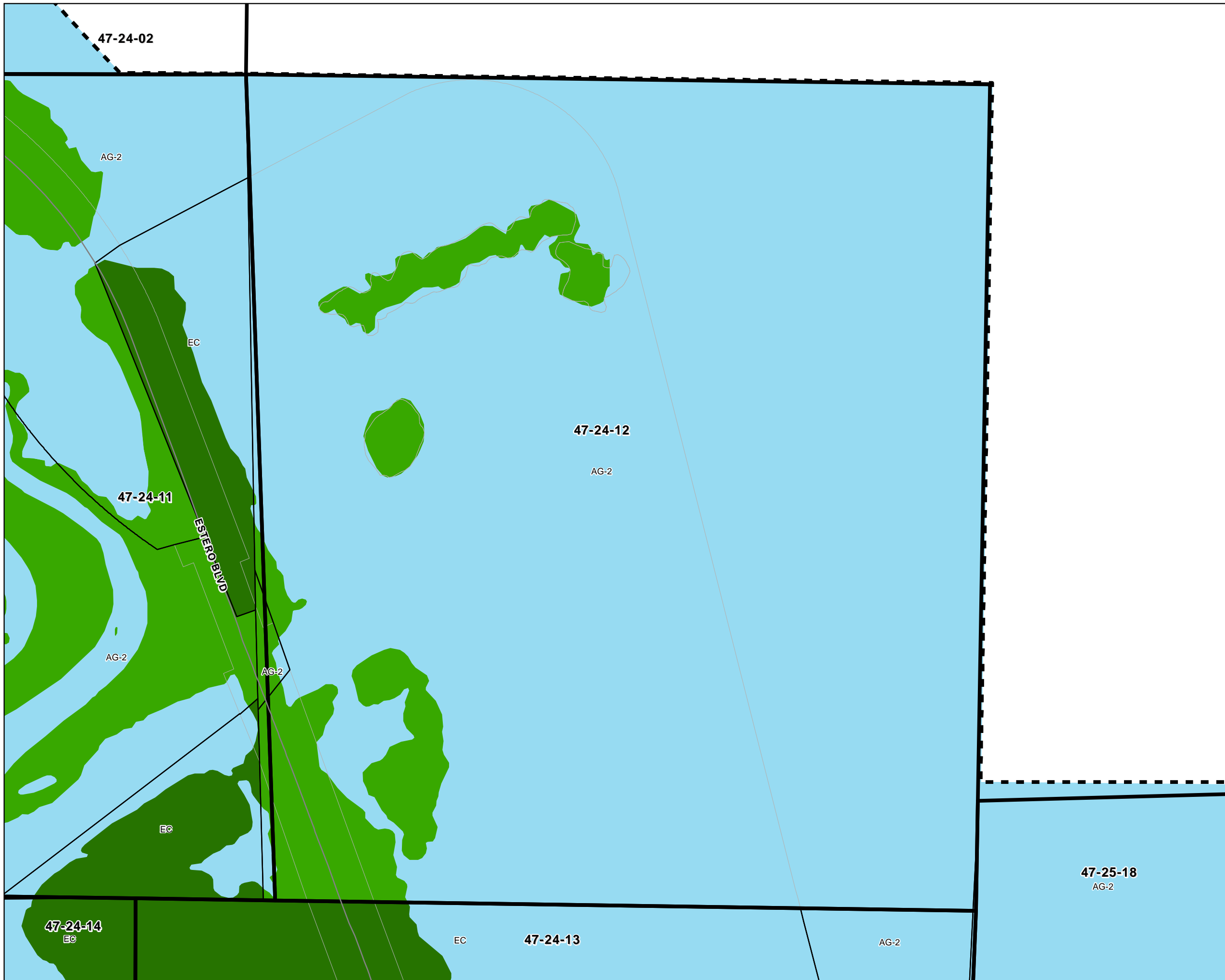


- LEGEND**
- Zoning**
- Zoning District**
- RM-2: Residential Multiple-Family
 - C-1: Commercial
 - AG-2: Agricultural
 - EC: Environmentally Critical
 - Lake or Pond
 - Property Line
 - City Limits
 - Township - Range - Section

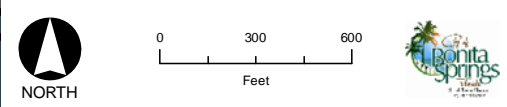


TRS: 47-24-11
Zoning District
Map Book
 Bonita Springs, FL
 Community Development Department

This map is for informational purposes only and is not to be interpreted as a legal document. The City assumes no legal responsibility for the information shown on this map.
 Copyright © 2010 City of Bonita Springs, FL. All rights reserved.



- LEGEND**
- Zoning District**
- AG-2: Agricultural
 - EC: Environmentally Critical
 - Lake or Pond
 - Property Line
 - City Limits
 - Township - Range - Section



TRS: 47-24-12
Zoning District
Map Book
 Bonita Springs, FL
 Community Development Department

This map is for informational purposes only and is not to be interpreted as a legal document. The City assumes no legal responsibility for the information shown on this map.
 Copyright © 2010 City of Bonita Springs, FL. All rights reserved.

47-24-10

RM-2

AG-2

47-24-11

EC

AG-2

47-24-12

AG-2

EC

47-24-14

47-24-13

EC

AG-2

AG-2

AG-2

47-24-24

AG-2

AG-2

AG-2

ESTERO BVD

01														
02	03	04												
	05	06	07	08	09	10	11	12	13	14				
	15	16	17	18	19	20	21	22	23					
	24	25	26	27	28	29	30	31	32					
	33	34	35	36	37	38	39	40	41					
		42	43	44	45	46	47	48	49	50	51			

LEGEND

Zoning

Zoning District

RM-2: Residential Multiple-Family

AG-2: Agricultural

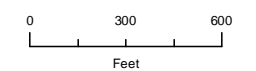
EC: Environmentally Critical

Lake or Pond

Property Line

City Limits

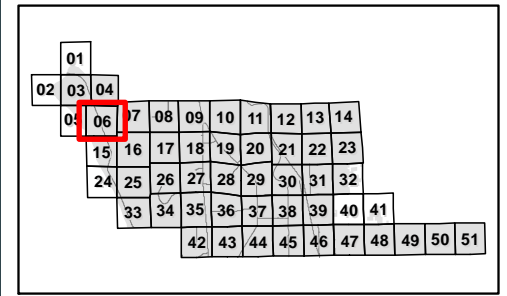
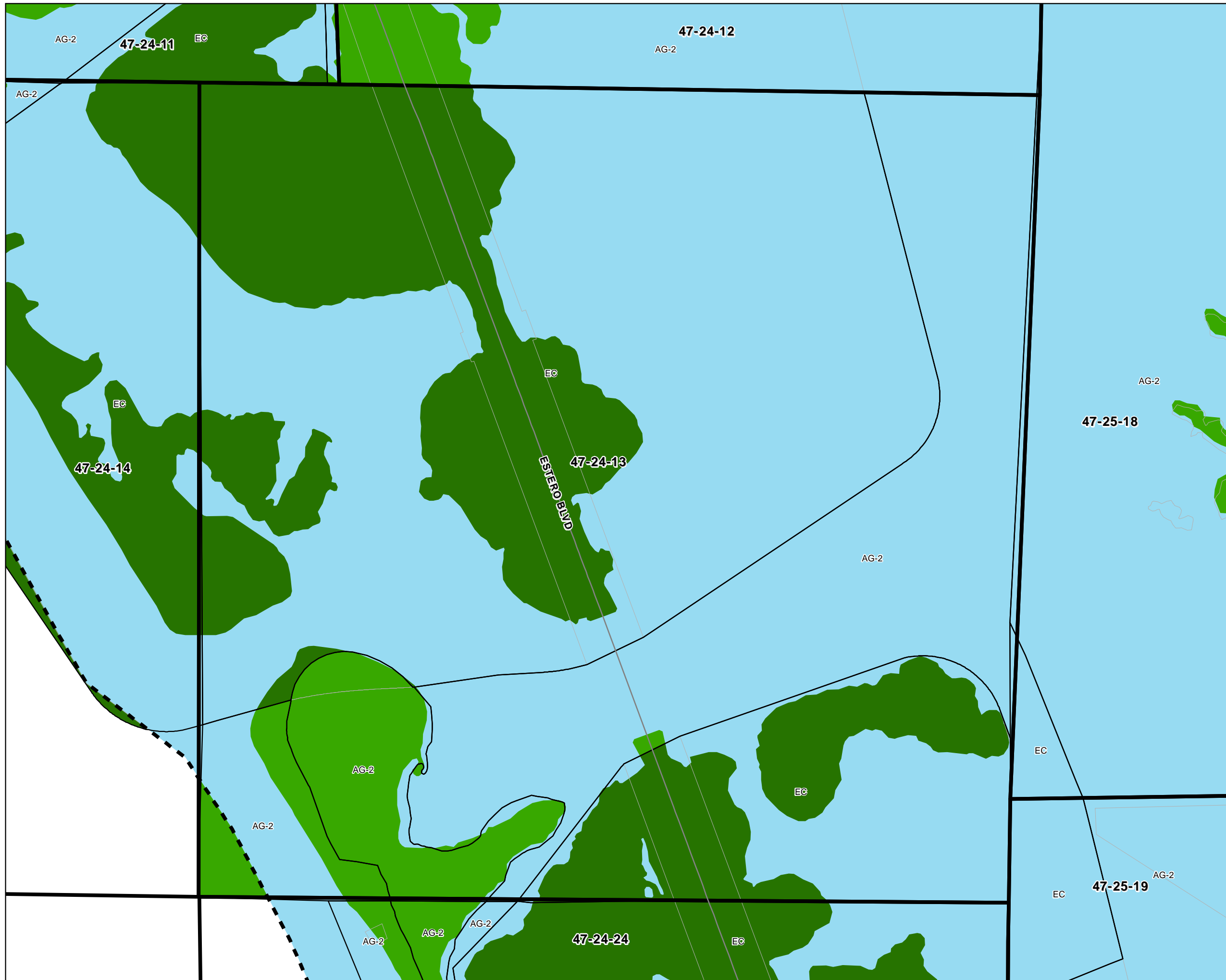
Township - Range - Section



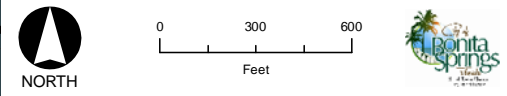
TRS: 47-24-14
Zoning District
Map Book

Bonita Springs, FL
Community Development Department

This map is for informational purposes only and is not to be interpreted as a legal document. The City assumes no legal responsibility for the information shown on this map. Copyright © 2010 City of Bonita Springs, FL. All rights reserved.

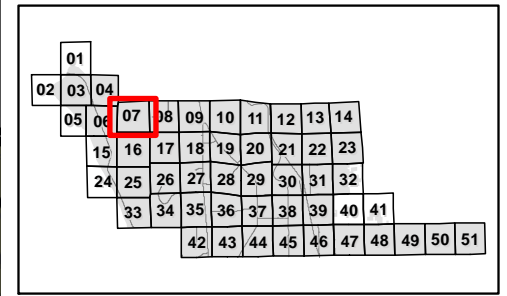
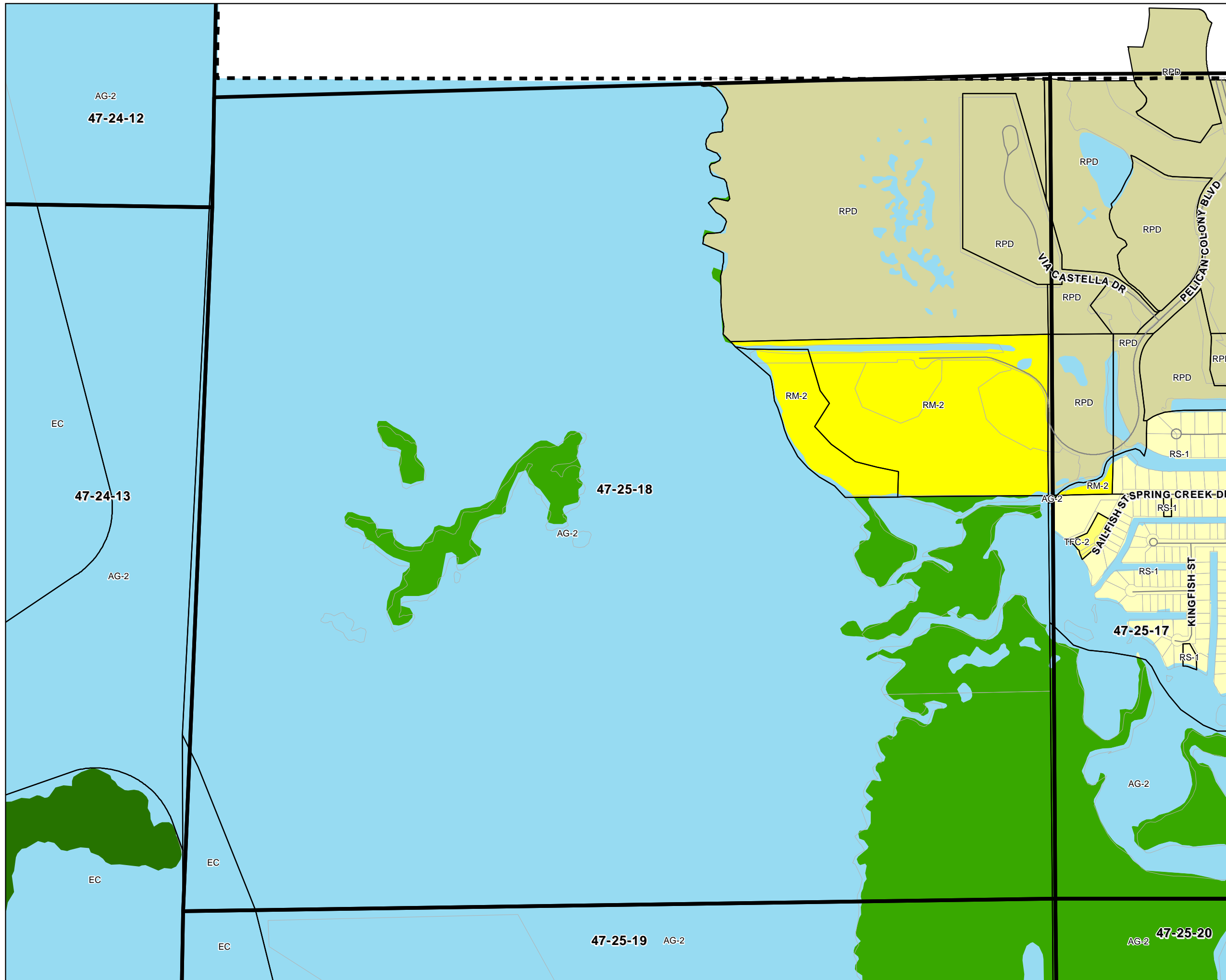


- LEGEND**
- Zoning**
- Zoning District**
- AG-2: Agricultural
 - EC: Environmentally Critical
 - Lake or Pond
 - Property Line
 - City Limits
 - Township - Range - Section

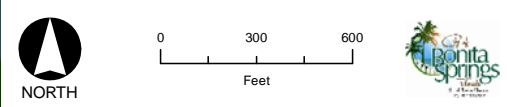


TRS: 47-24-13
Zoning District
Map Book
 Bonita Springs, FL
 Community Development Department

This map is for informational purposes only and is not to be interpreted as a legal document. The City assumes no legal responsibility for the information shown on this map.
 Copyright © 2010 City of Bonita Springs, FL. All rights reserved.

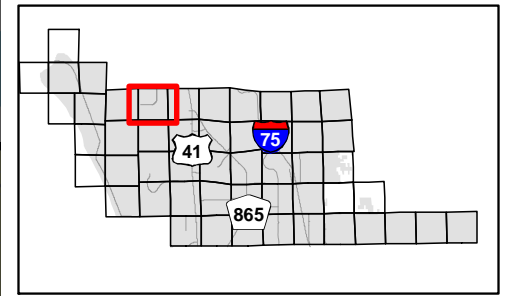
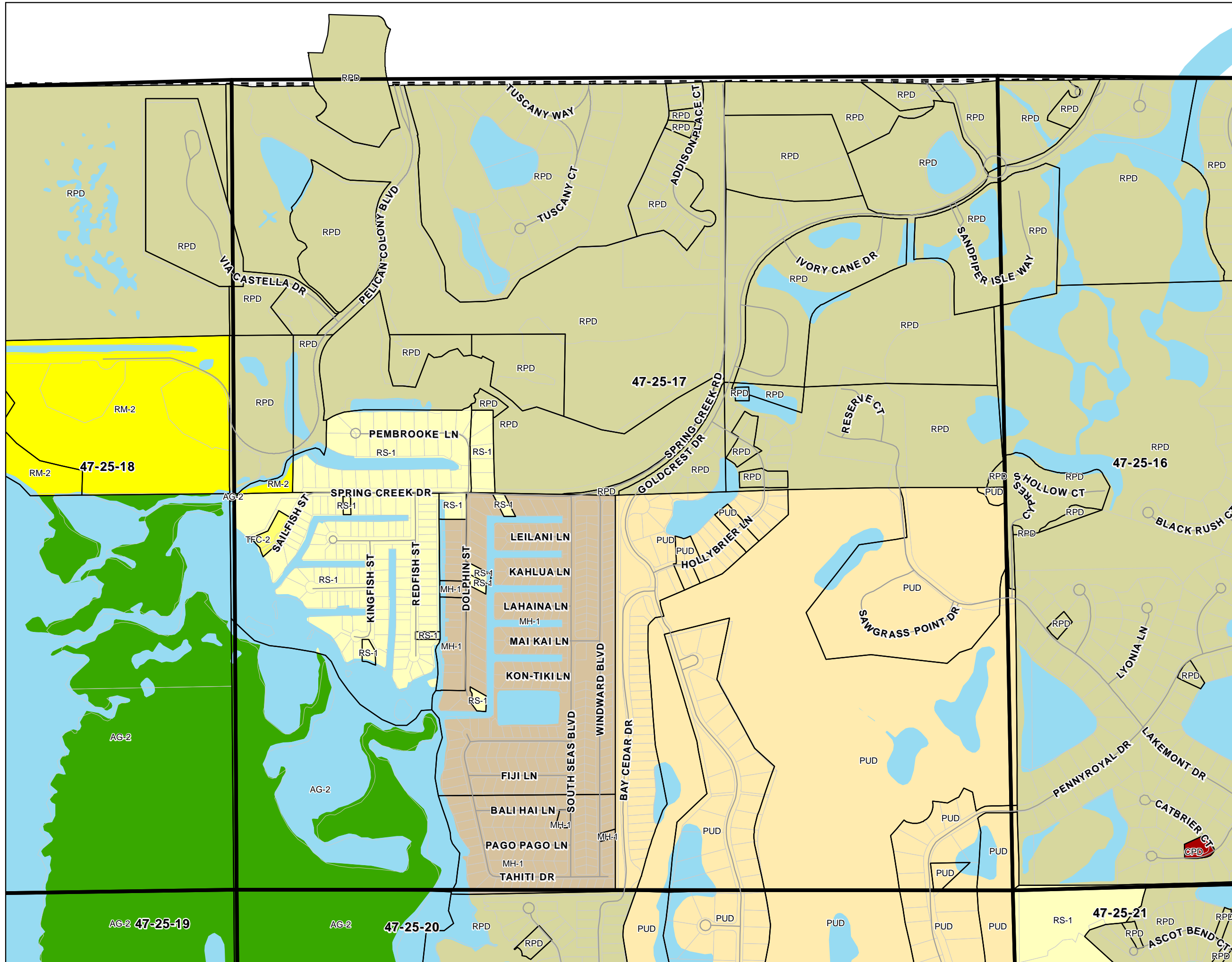


- LEGEND**
- Zoning**
- Zoning District**
- RS-1: Residential Single-Family
 - TFC-2: Res. Two-Family Conservation
 - RM-2: Residential Multiple-Family
 - RPD: Residential PD
 - AG-2: Agricultural
 - EC: Environmentally Critical
 - Lake or Pond
 - Property Line
 - City Limits
 - Township - Range - Section

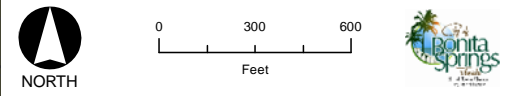


TRS: 47-25-18
Zoning District
Map Book
 Bonita Springs, FL
 Community Development Department

This map is for informational purposes only and is not to be interpreted as a legal document. The City assumes no legal responsibility for the information shown on this map.
 Copyright © 2010 City of Bonita Springs, FL. All rights reserved.

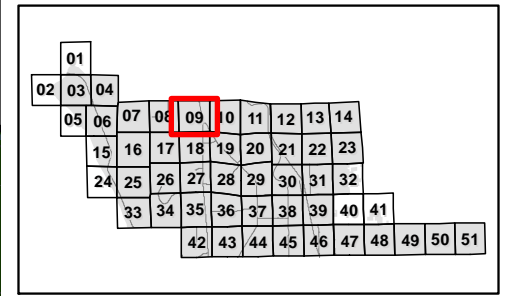
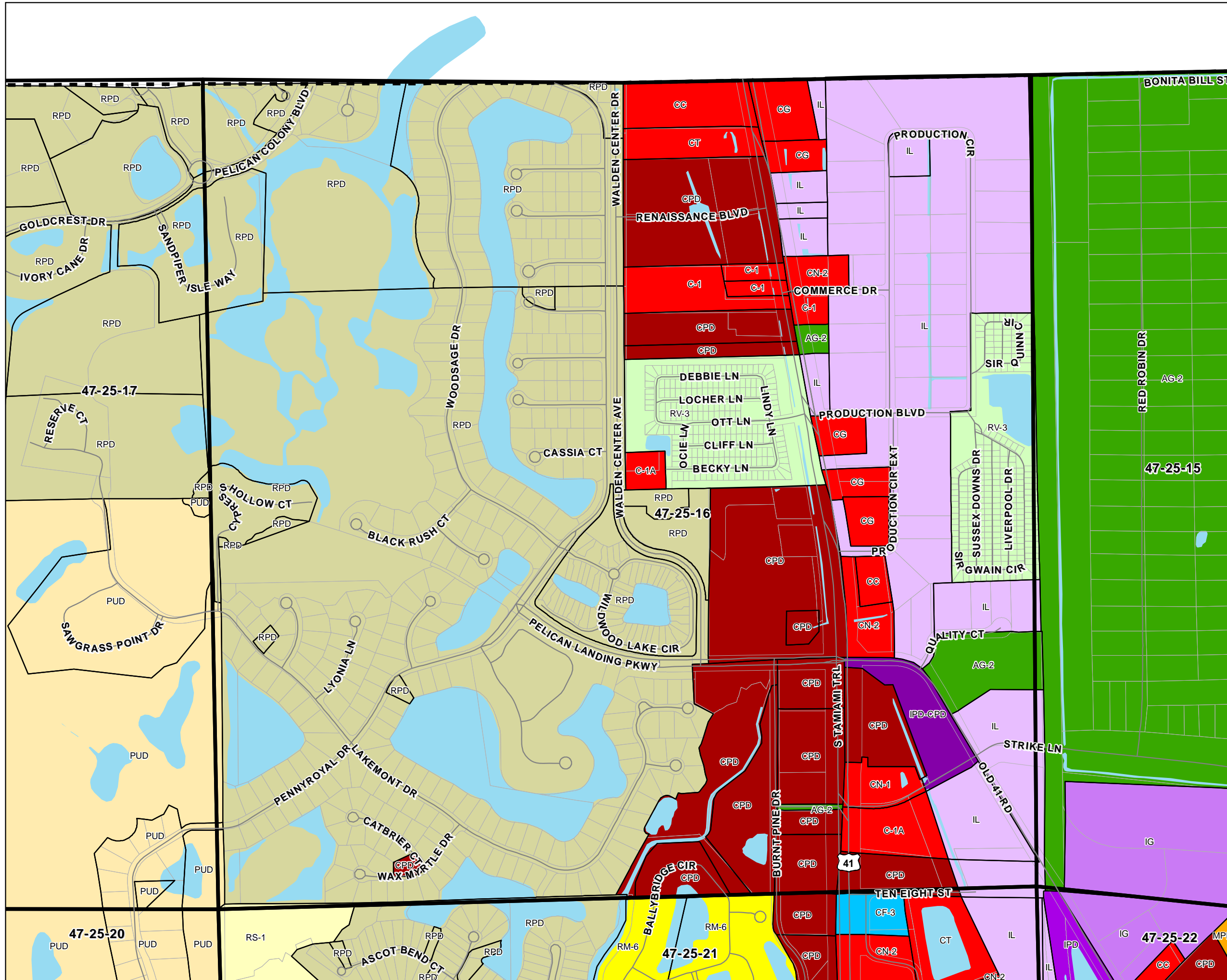


- LEGEND**
- RS-1: Residential Single-Family
 - TFC-2: Res. Two-Family Conservation
 - RM-2: Residential Multiple-Family
 - RPD: Residential PD
 - MH-1: Mobile Home Residential
 - PUD: Planned Unit Development
 - CPD: Commercial PD
 - AG-2: Agricultural
 - Lake or Pond
 - Property Line
 - City Limits
 - Township - Range - Section

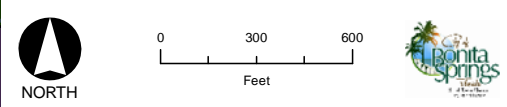


TRS: 47-25-17
Zoning District
Map Book
 Bonita Springs, FL
 Community Development Department

This map is for informational purposes only and is not to be interpreted as a legal document. The City assumes no legal responsibility for the information shown on this map. Copyright © 2010 City of Bonita Springs, FL. All rights reserved.

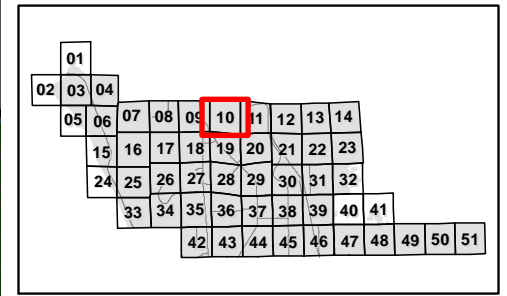


- LEGEND**
- Zoning**
- Zoning District**
- RS-1: Residential Single-Family
 - RM-6: Residential Multiple-Family
 - RPD: Residential PD
 - PUD: Planned Unit Development
 - MPD: Mixed Use PD
 - C-1: Commercial
 - C-1A: Commercial
 - CN-1: Neighborhood Commercial
 - CN-2: Neighborhood Commercial
 - CG: General Commercial
 - CC: Community Commercial
 - CT: Tourist Commercial
 - CPD: Commercial PD
 - IL: Light Industrial
 - IG: General Industrial
 - IPD: Industrial PD
 - IPD/CPD: Industrial/Commercial PD
 - CF-3: Community Facilities
 - RV-3: Recreational Vehicle
 - AG-2: Agricultural
 - Lake or Pond
 - Property Line
 - City Limits
 - Township - Range - Section

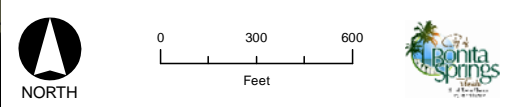


TRS: 47-25-16
Zoning District
Map Book
 Bonita Springs, FL
 Community Development Department

This map is for informational purposes only and is not to be interpreted as a legal document. The City assumes no legal responsibility for the information shown on this map. Copyright © 2010 City of Bonita Springs, FL. All rights reserved.

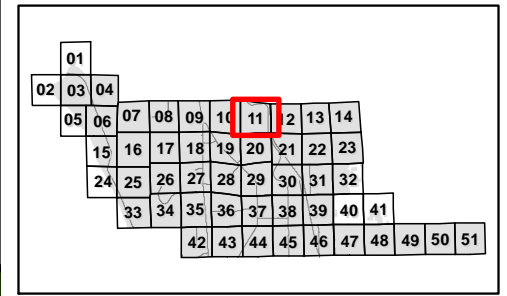
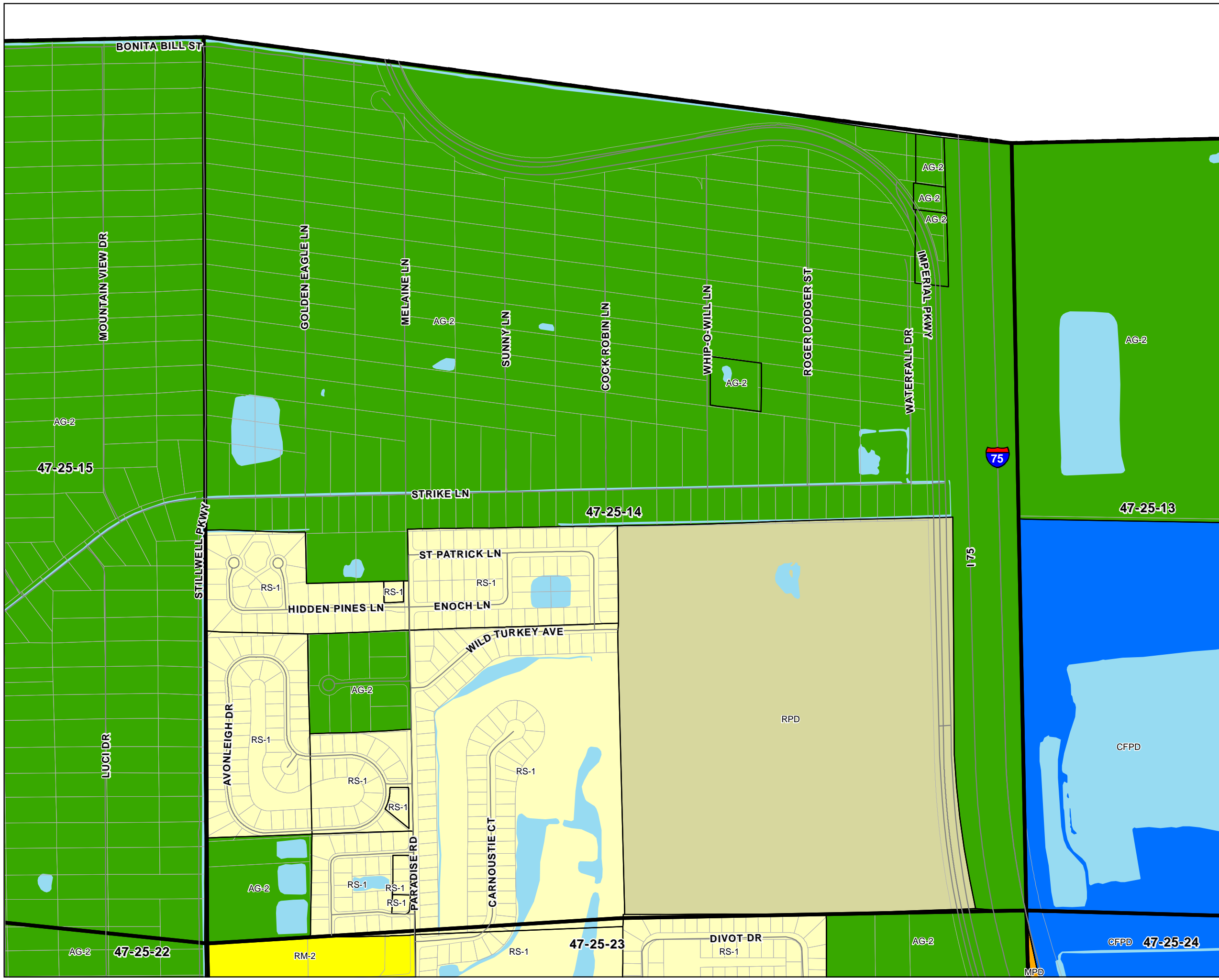


- LEGEND**
- Zoning**
- Zoning District**
- RS-1: Residential Single-Family
 - RM-2: Residential Multiple-Family
 - MPD: Mixed Use PD
 - C-1: Commercial
 - C-1A: Commercial
 - CN-1: Neighborhood Commercial
 - CN-2: Neighborhood Commercial
 - CG: General Commercial
 - CC: Community Commercial
 - CT: Tourist Commercial
 - CPD: Commercial PD
 - IL: Light Industrial
 - IG: General Industrial
 - IPD: Industrial PD
 - IPD/CPD: Industrial/Commercial PD
 - CF-3: Community Facilities
 - RV-3: Recreational Vehicle
 - AG-2: Agricultural
 - Lake or Pond
 - Property Line
 - City Limits
 - Township - Range - Section

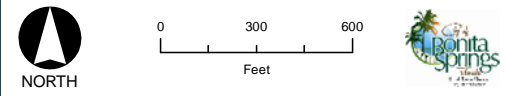


TRS: 47-25-15
Zoning District
Map Book
 Bonita Springs, FL
 Community Development Department

This map is for informational purposes only and is not to be interpreted as a legal document. The City assumes no legal responsibility for the information shown on this map. Copyright © 2010 City of Bonita Springs, FL. All rights reserved.

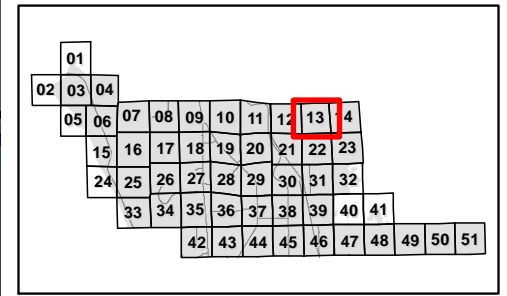
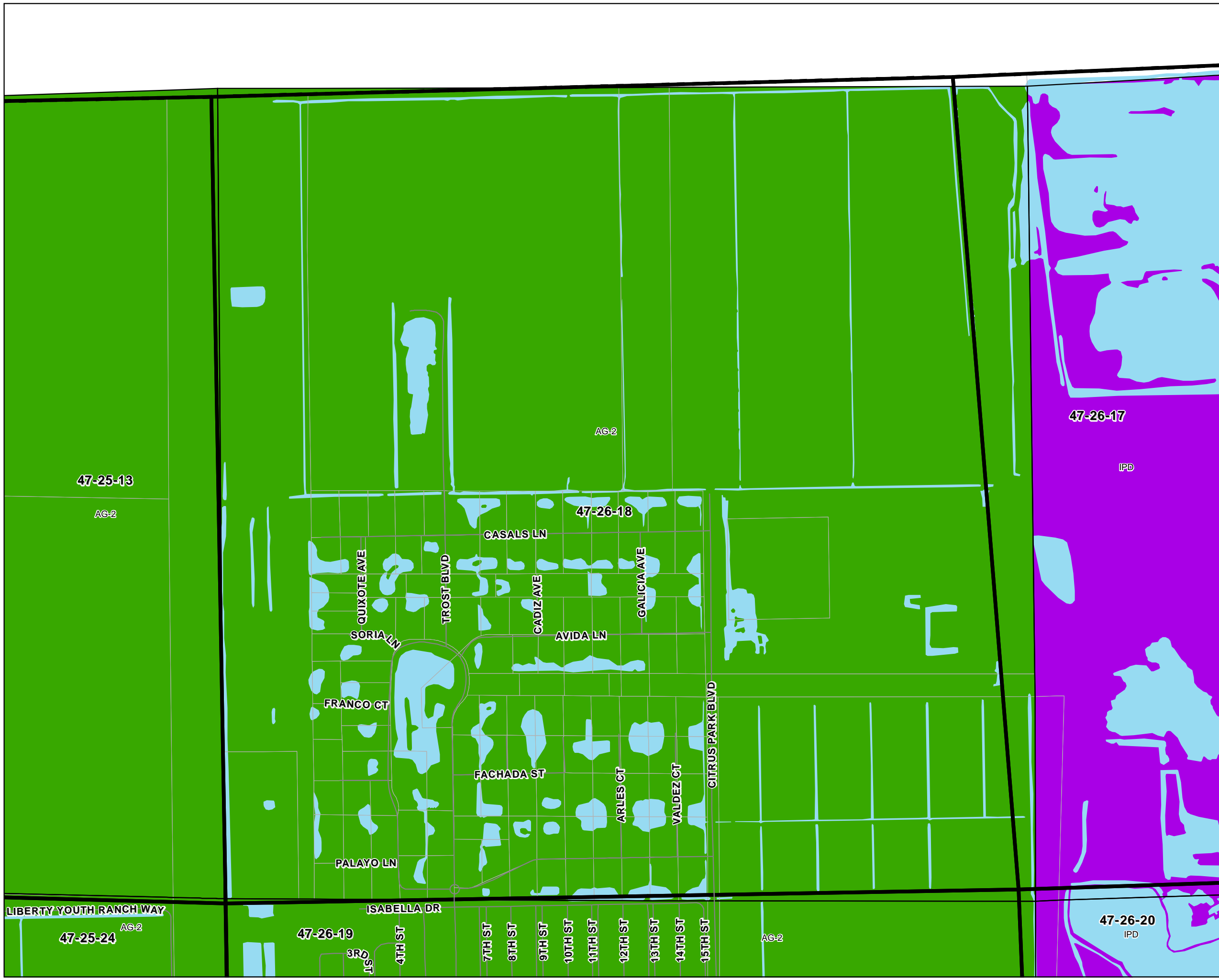


- LEGEND**
- Zoning**
- Zoning District**
- RS-1: Residential Single-Family
 - RM-2: Residential Multiple-Family
 - RPD: Residential PD
 - MPD: Mixed Use PD
 - CFPD: Community Facilities PD
 - AG-2: Agricultural
 - Lake or Pond
 - Property Line
 - City Limits
 - Township - Range - Section

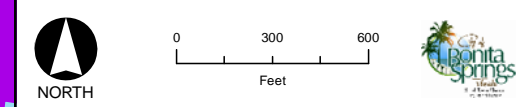


TRS: 47-25-14
Zoning District
Map Book
 Bonita Springs, FL
 Community Development Department

This map is for informational purposes only and is not to be interpreted as a legal document. The City assumes no legal responsibility for the information shown on this map. Copyright © 2010 City of Bonita Springs, FL. All rights reserved.

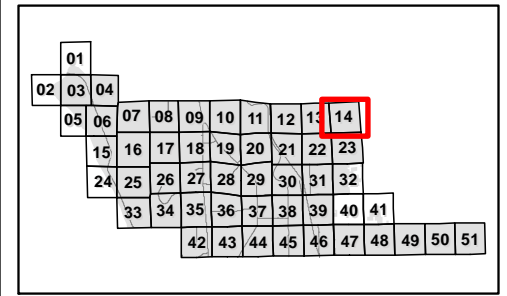
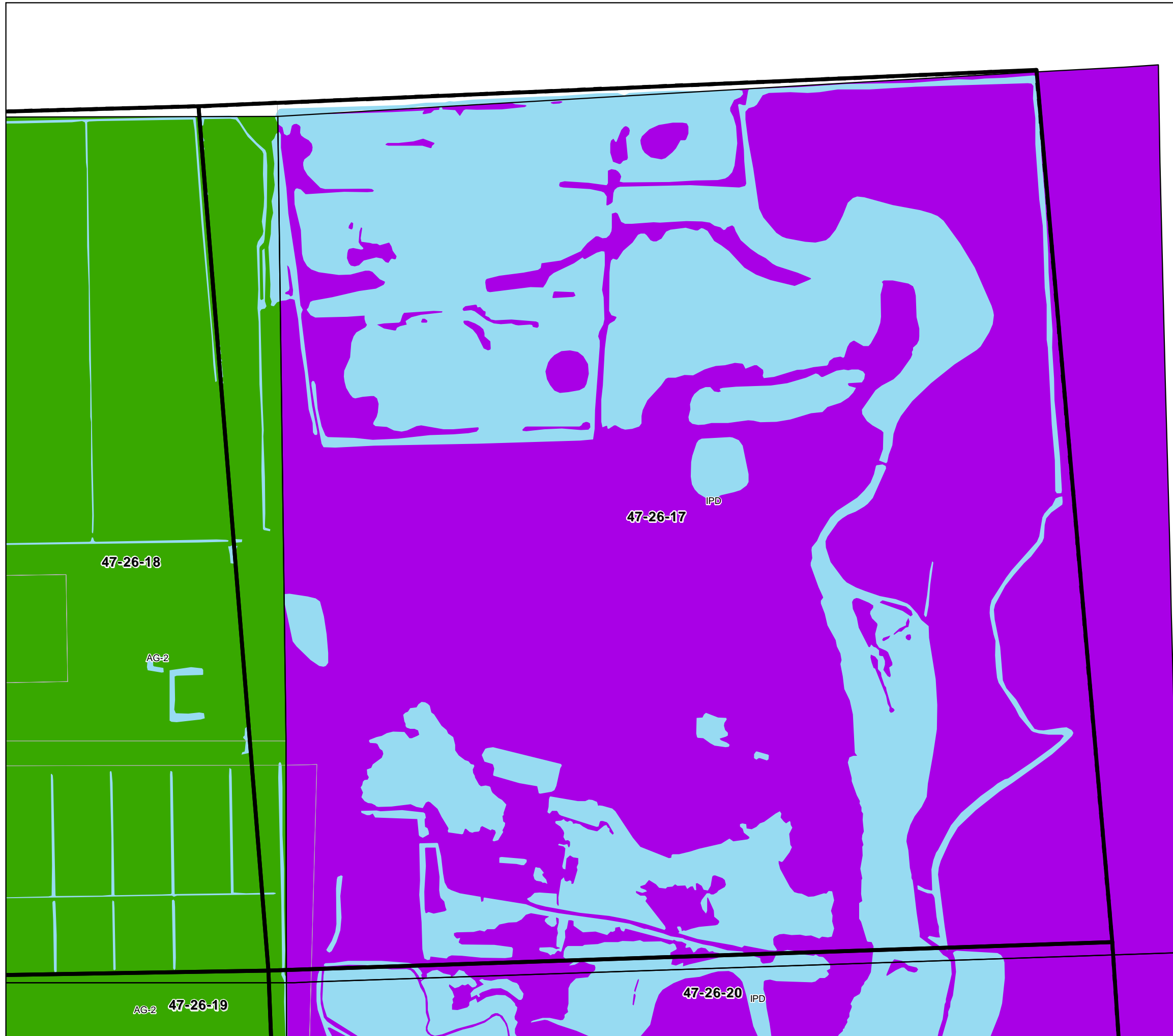


- LEGEND**
- Zoning**
- Zoning District**
- IPD: Industrial PD
 - AG-2: Agricultural
 - Lake or Pond
 - Property Line
 - City Limits
 - Township - Range - Section

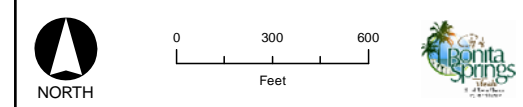


TRS: 47-26-18
Zoning District
Map Book
 Bonita Springs, FL
 Community Development Department

This map is for informational purposes only and is not to be interpreted as a legal document. The City assumes no legal responsibility for the information shown on this map. Copyright © 2010 City of Bonita Springs, FL. All rights reserved.



- LEGEND**
- Zoning District**
- IPD: Industrial PD
 - AG-2: Agricultural
 - Lake or Pond
 - Property Line
 - City Limits
 - Township - Range - Section



TRS: 47-26-17
Zoning District
Map Book
 Bonita Springs, FL
 Community Development Department

This map is for informational purposes only and is not to be interpreted as a legal document. The City assumes no legal responsibility for the information shown on this map. Copyright © 2010 City of Bonita Springs, FL. All rights reserved.

47-24-14

AG-2

AG-2

AG-2

47-24-13

EC

EC

AG-2

AG-2

AG-2

AG-2

EC

47-24-24

ESTERO BLVD

AG-2

47-25-19

AG-2

AG-2

C-1

C-1

C-1

C-1

C-1

C-1

C-1

C-1

C-1

C-1

C-1

C-1

C-1

C-1

C-1

C-1

C-1

C-1

C-1

C-1

C-1

C-1

C-1

C-1

C-1

C-1

C-1

C-1

C-1

C-1

C-1

C-1

C-1

C-1

C-1

C-1

C-1

C-1

C-1

C-1

C-1

AG-2

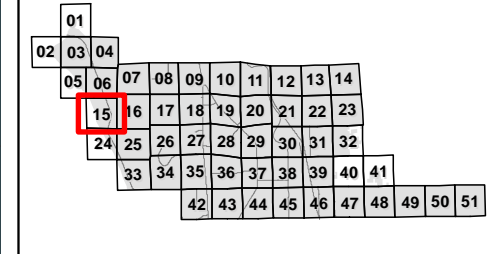
47-24-25

RM-2

AG-2

47-25-30

AG-2



LEGEND

Zoning

Zoning District

RM-2: Residential Multiple-Family

C-1: Commercial

AG-2: Agricultural

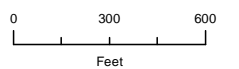
EC: Environmentally Critical

Lake or Pond

Property Line

City Limits

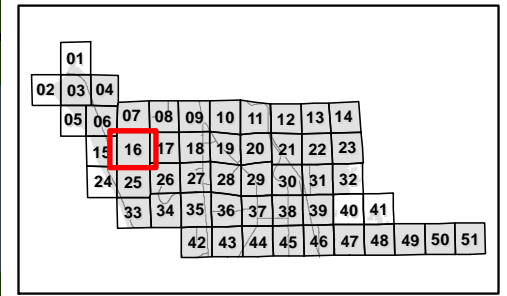
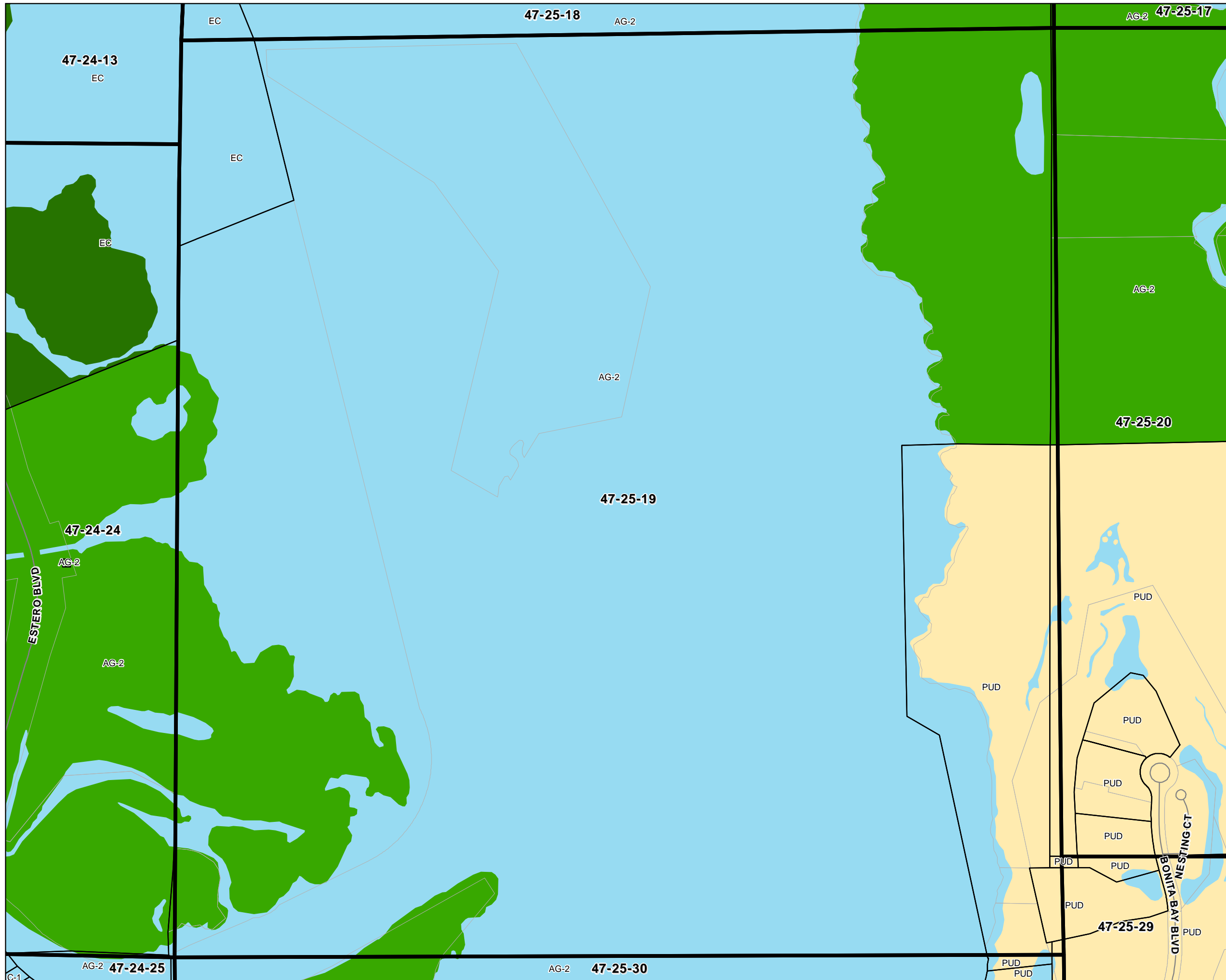
Township - Range - Section



TRS: 47-24-24
Zoning District
Map Book

Bonita Springs, FL
Community Development Department

This map is for informational purposes only and is not to be interpreted as a legal document. The City assumes no legal responsibility for the information shown on this map. Copyright © 2010 City of Bonita Springs, FL. All rights reserved.




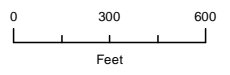
LEGEND


Zoning

Zoning District

- RM-2: Residential Multiple-Family
- PUD: Planned Unit Development
- C-1: Commercial
- AG-2: Agricultural
- EC: Environmentally Critical
- Lake or Pond
- Property Line
- City Limits
- Township - Range - Section

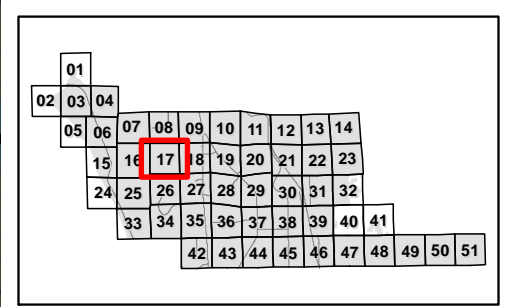
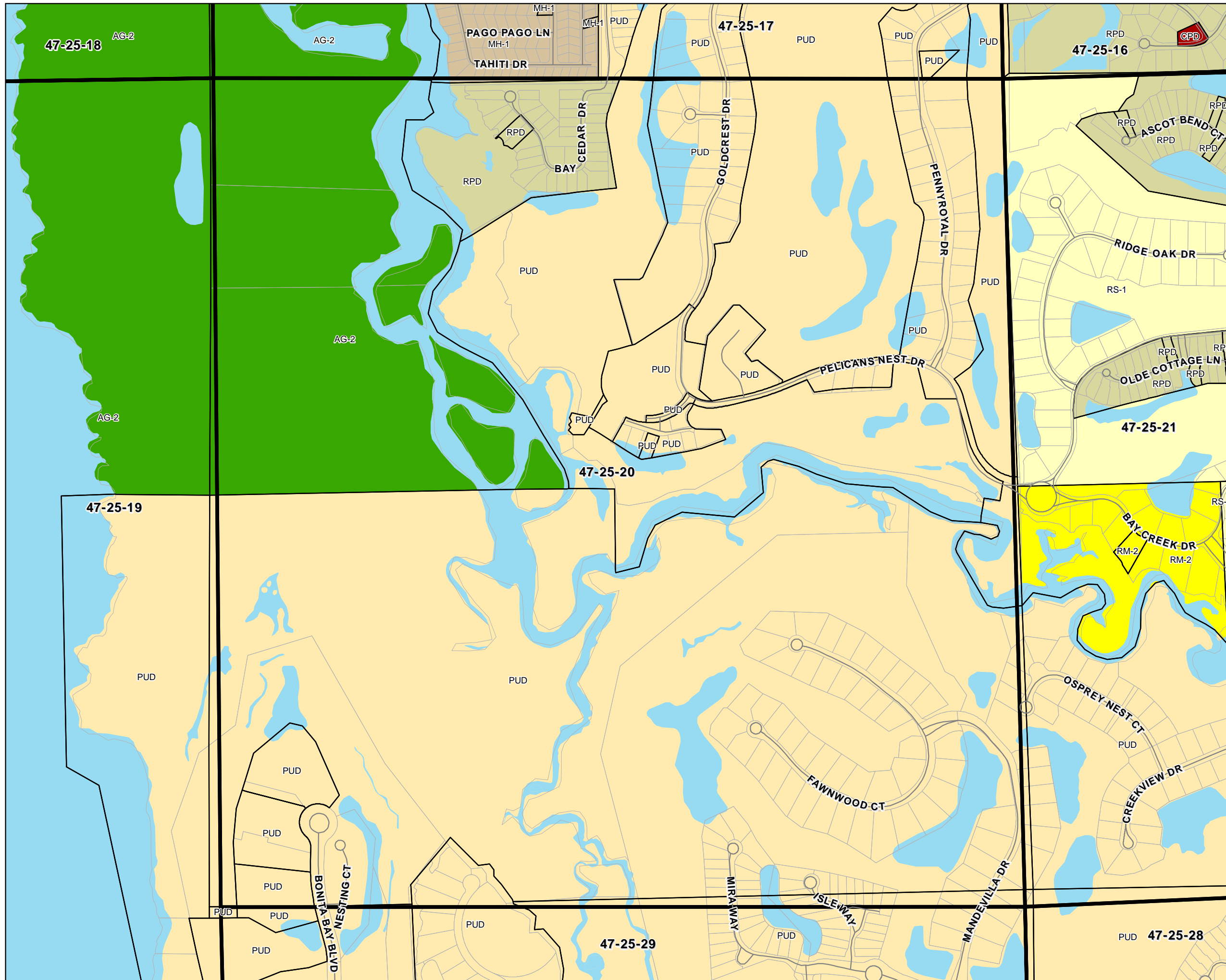
 NORTH

 0 300 600
Feet

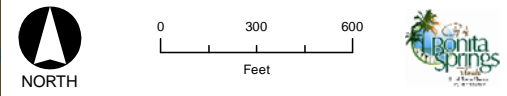


TRS: 47-25-19
Zoning District
Map Book
 Bonita Springs, FL
 Community Development Department

This map is for informational purposes only and is not to be interpreted as a legal document. The City assumes no legal responsibility for the information shown on this map. Copyright © 2010 City of Bonita Springs, FL. All rights reserved.

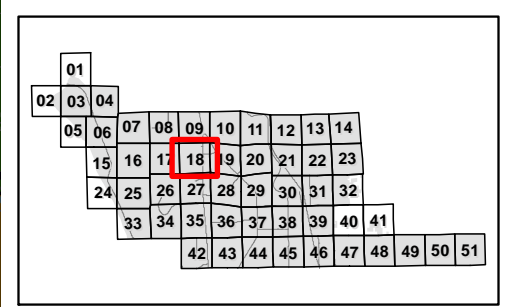
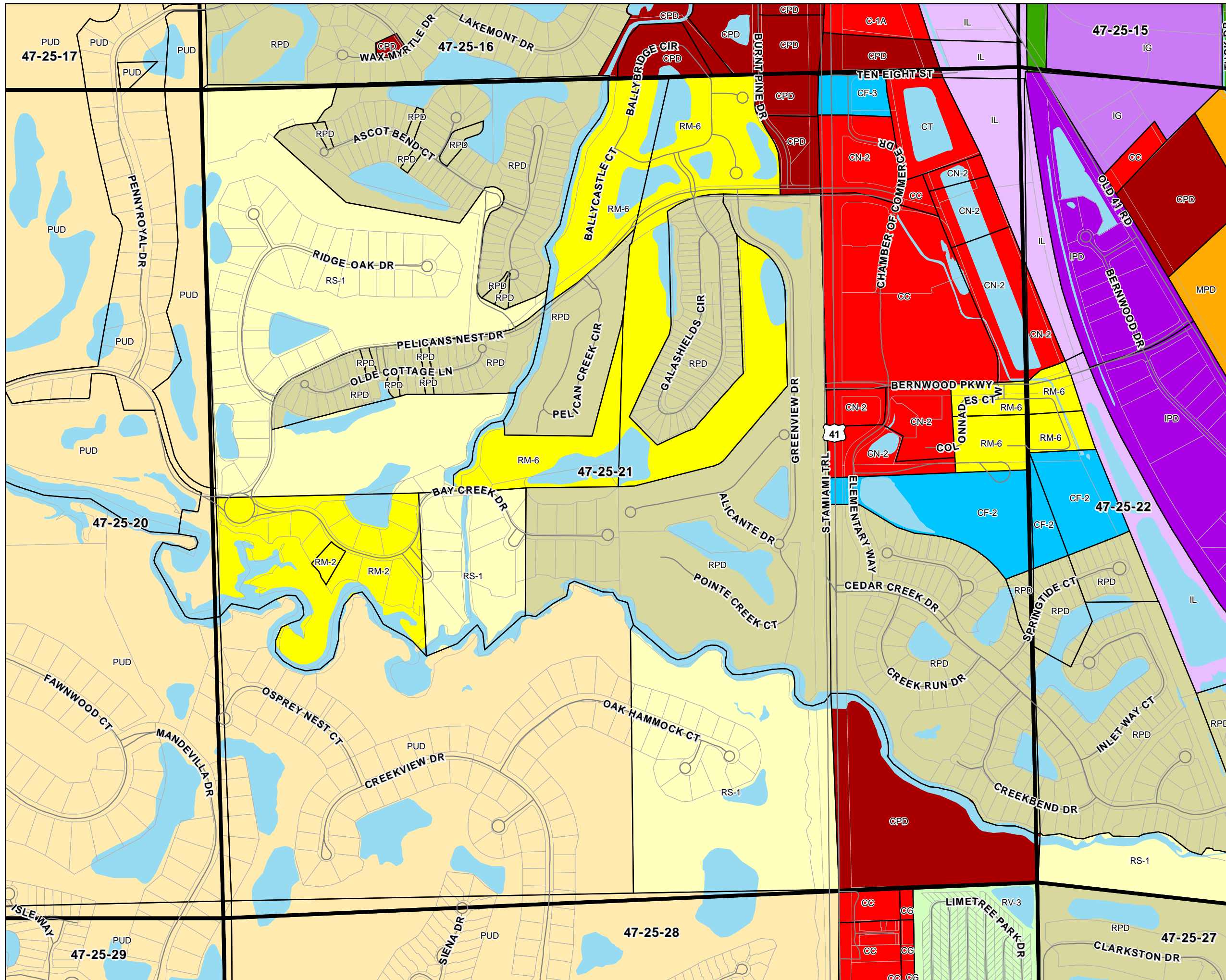


- LEGEND**
- Zoning**
- Zoning District**
- RS-1: Residential Single-Family
 - RM-2: Residential Multiple-Family
 - RPD: Residential PD
 - MH-1: Mobile Home Residential
 - PUD: Planned Unit Development
 - CPD: Commercial PD
 - AG-2: Agricultural
 - Lake or Pond
 - Property Line
 - City Limits
 - Township - Range - Section

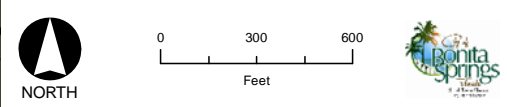


TRS: 47-25-20
Zoning District
Map Book
 Bonita Springs, FL
 Community Development Department

This map is for informational purposes only and is not to be interpreted as a legal document. The City assumes no legal responsibility for the information shown on this map. Copyright © 2010 City of Bonita Springs, FL. All rights reserved.

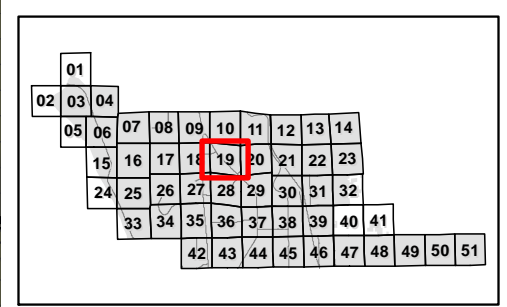
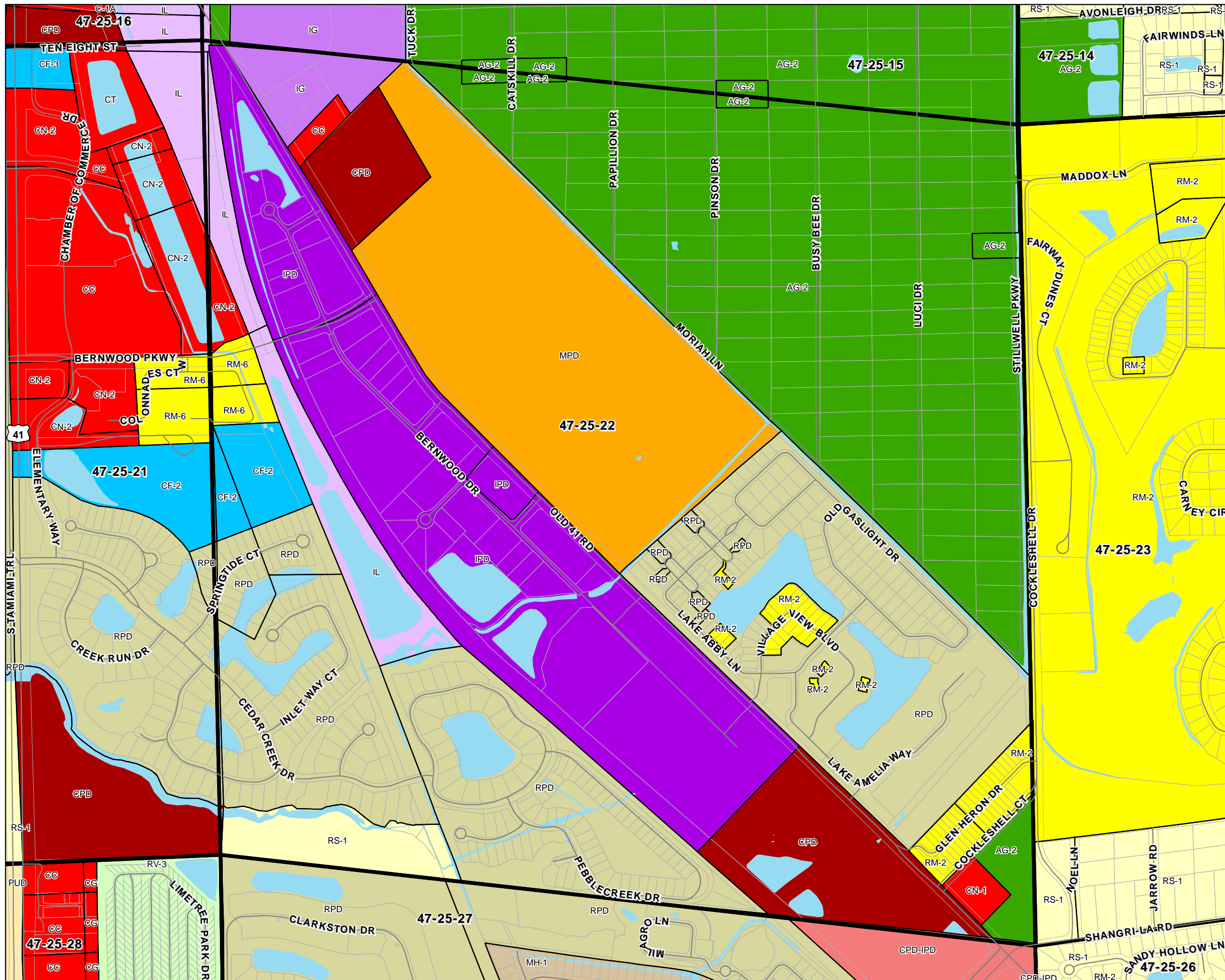


- LEGEND**
- Zoning**
- Zoning District**
- RS-1: Residential Single-Family
 - RM-2: Residential Multiple-Family
 - RM-6: Residential Multiple-Family
 - RPD: Residential PD
 - PUD: Planned Unit Development
 - MPD: Mixed Use PD
 - C-1A: Commercial
 - CN-2: Neighborhood Commercial
 - CG: General Commercial
 - CC: Community Commercial
 - CT: Tourist Commercial
 - CPD: Commercial PD
 - IL: Light Industrial
 - IG: General Industrial
 - IPD: Industrial PD
 - CF-2: Community Facilities
 - CF-3: Community Facilities
 - RV-3: Recreational Vehicle
 - AG-2: Agricultural
 - Lake or Pond
 - Property Line
 - City Limits
 - Township - Range - Section

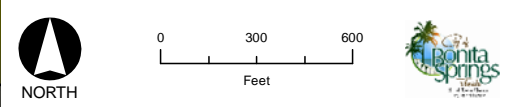


TRS: 47-25-21
Zoning District
Map Book
 Bonita Springs, FL
 Community Development Department

This map is for informational purposes only and is not to be interpreted as a legal document. The City assumes no legal responsibility for the information shown on this map. Copyright © 2010 City of Bonita Springs, FL. All rights reserved.

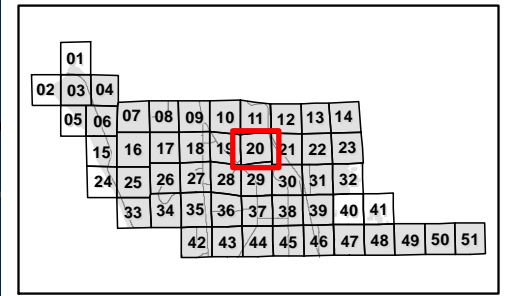
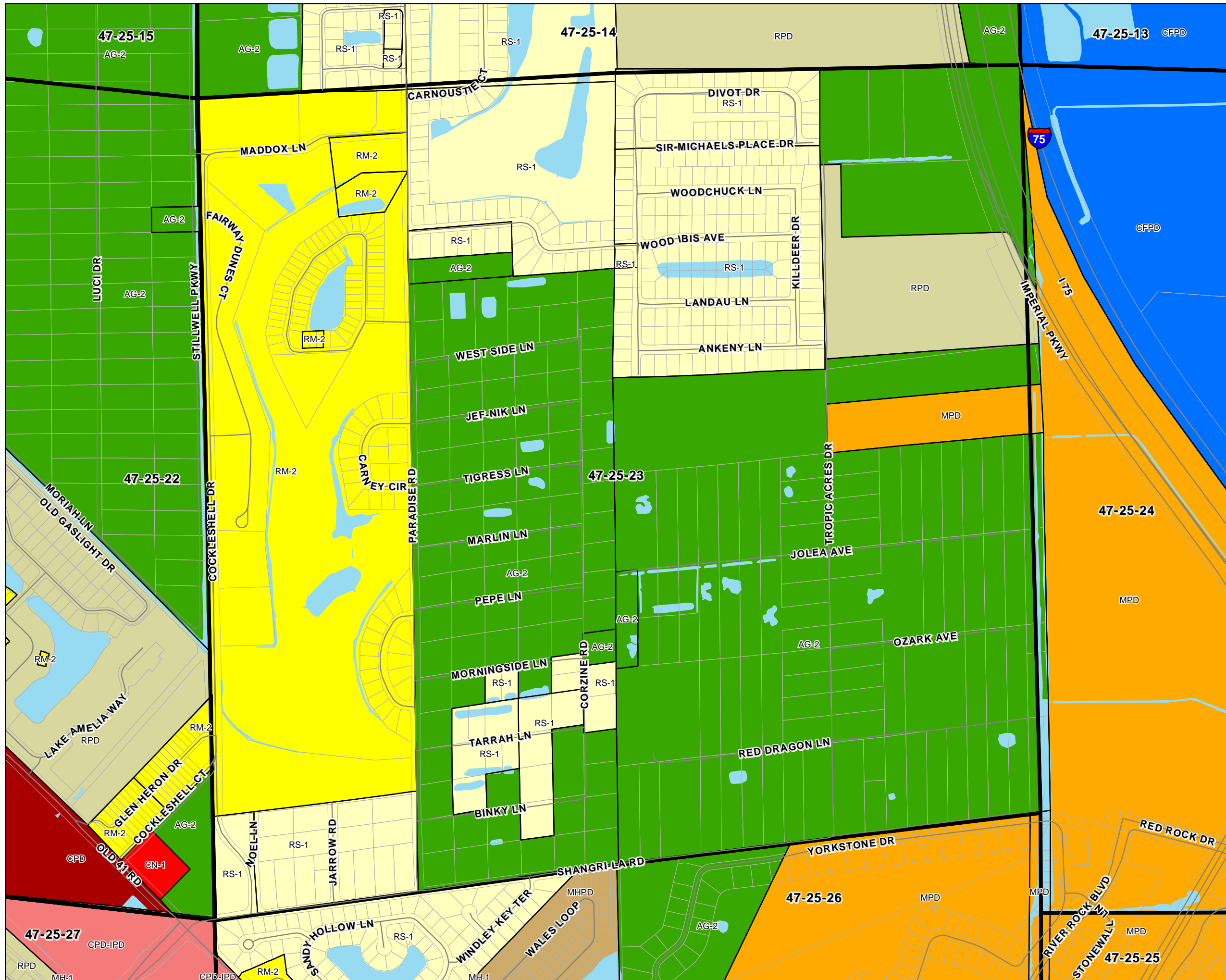


- LEGEND**
- Zoning**
- Zoning District**
- RS-1: Residential Single-Family
 - RM-2: Residential Multiple-Family
 - RM-6: Residential Multiple-Family
 - RPD: Residential PD
 - MH-1: Mobile Home Residential
 - PUD: Planned Unit Development
 - MPD: Mixed Use PD
 - C-1A: Commercial
 - CN-1: Neighborhood Commercial
 - CN-2: Neighborhood Commercial
 - CG: General Commercial
 - CC: Community Commercial
 - CT: Tourist Commercial
 - CPD: Commercial PD
 - CPD/IPD: Commercial/Industrial PD
 - IL: Light Industrial
 - IG: General Industrial
 - IPD: Industrial PD
 - CF-2: Community Facilities
 - CF-3: Community Facilities
 - RV-3: Recreational Vehicle
 - AG-2: Agricultural
 - Lake or Pond
 - Property Line
 - City Limits
 - Township - Range - Section

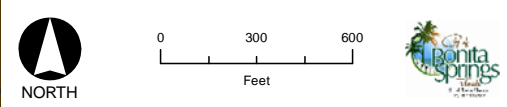


TRS: 47-25-22
Zoning District
Map Book
 Bonita Springs, FL
 Community Development Department

This map is for informational purposes only and is not to be interpreted as a legal document. The City assumes no legal responsibility for the information shown on this map. Copyright © 2010 City of Bonita Springs, FL. All rights reserved.

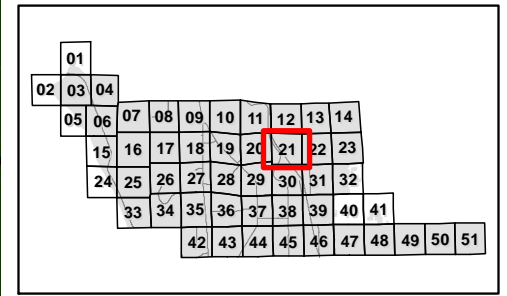
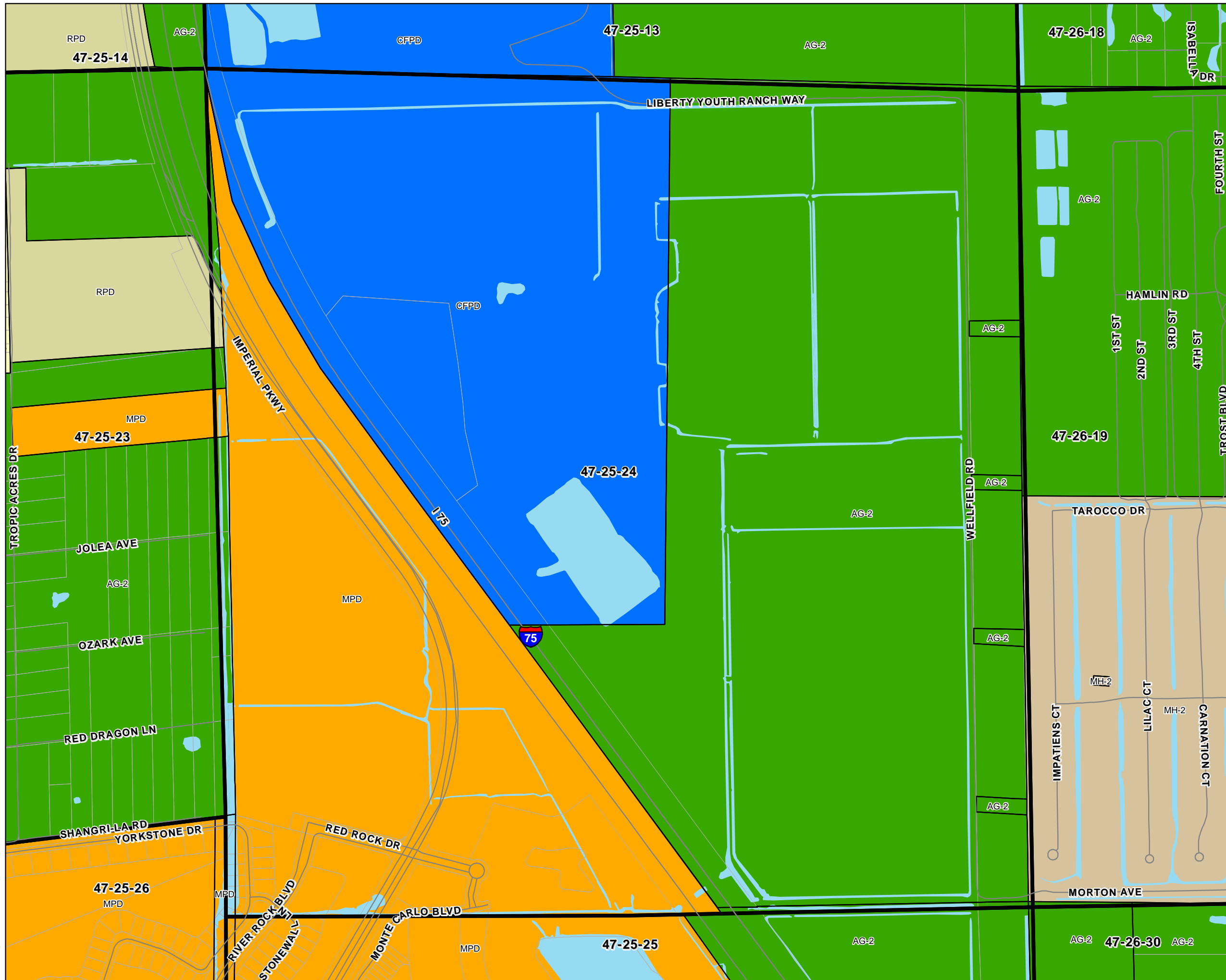


- LEGEND**
- Zoning**
- Zoning District**
- RS-1: Residential Single-Family
 - RM-2: Residential Multiple-Family
 - RPD: Residential PD
 - MH-1: Mobile Home Residential
 - MHPD: Mobile Home PD
 - MPD: Mixed Use PD
 - CN-1: Neighborhood Commercial
 - CPD: Commercial PD
 - CPD/IPD: Commercial/Industrial PD
 - CFPD: Community Facilities PD
 - AG-2: Agricultural
 - Lake or Pond
 - Property Line
 - City Limits
 - Township - Range - Section

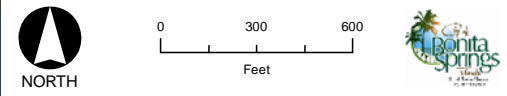


TRS: 47-25-23
Zoning District
Map Book
 Bonita Springs, FL
 Community Development Department

This map is for informational purposes only and is not to be interpreted as a legal document. The City assumes no legal responsibility for the information shown on this map. Copyright © 2010 City of Bonita Springs, FL. All rights reserved.

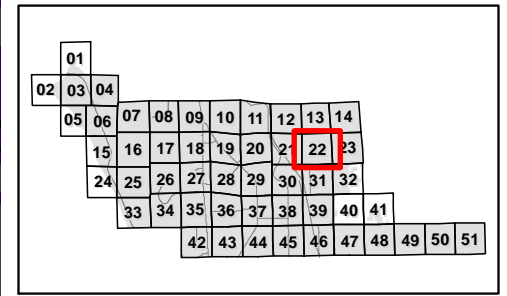
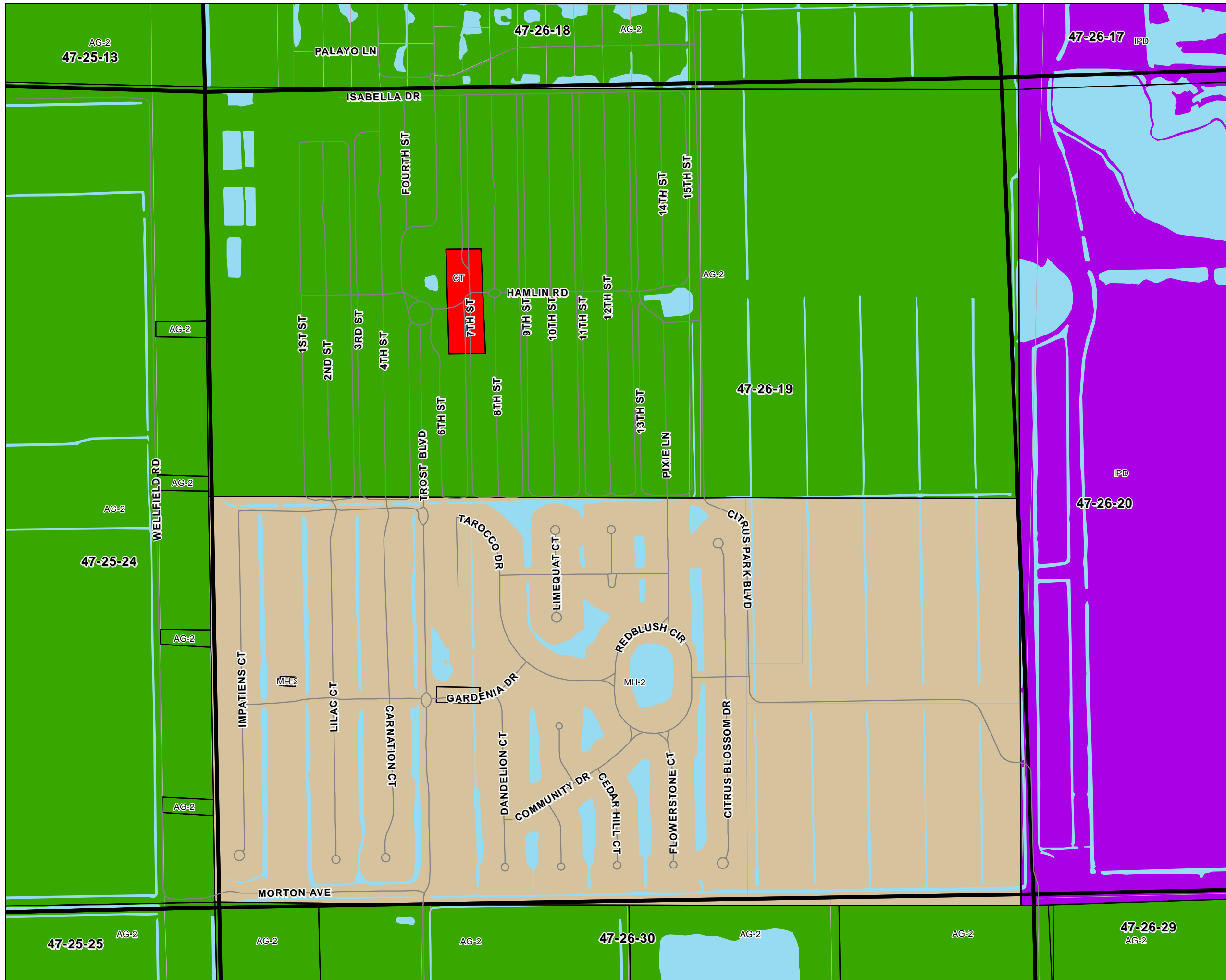


- LEGEND**
- Zoning**
- Zoning District**
- RS-1: Residential Single-Family
 - RPD: Residential PD
 - MH-2: Mobile Home Residential
 - MPD: Mixed Use PD
 - CFPD: Community Facilities PD
 - AG-2: Agricultural
 - Lake or Pond
 - Property Line
 - City Limits
 - Township - Range - Section

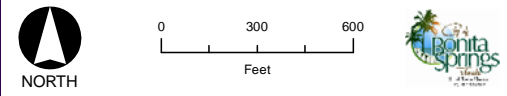


TRS: 47-25-24
Zoning District
Map Book
 Bonita Springs, FL
 Community Development Department

This map is for informational purposes only and is not to be interpreted as a legal document. The City assumes no legal responsibility for the information shown on this map. Copyright © 2010 City of Bonita Springs, FL. All rights reserved.

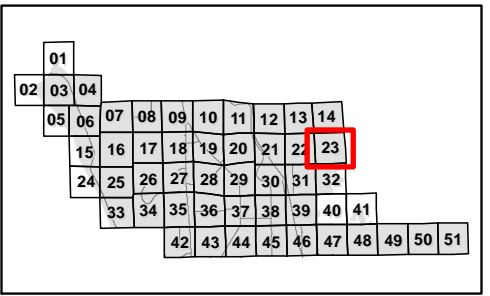
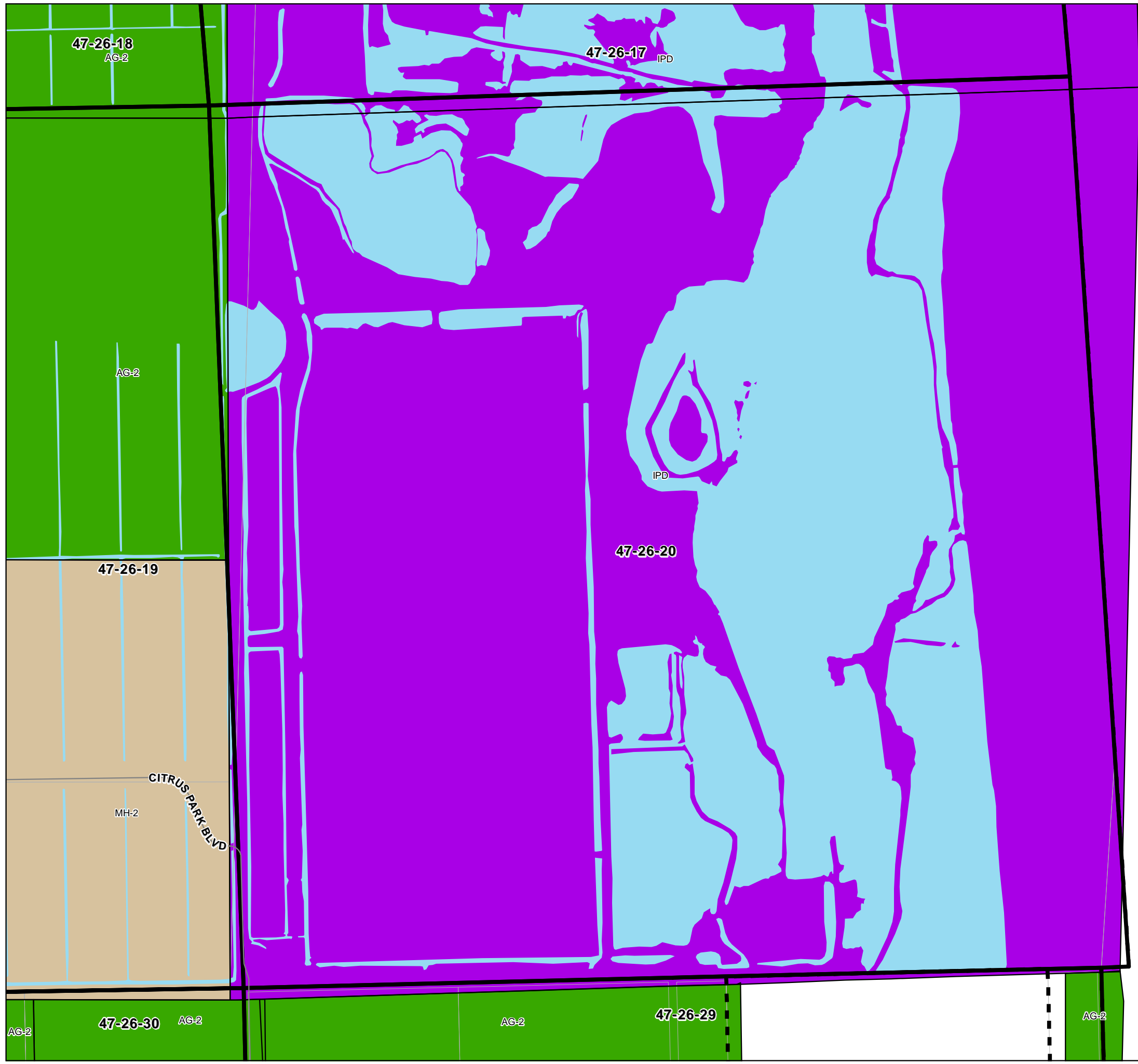


- LEGEND**
- Zoning**
- Zoning District**
- MH-2: Mobile Home Residential
 - CT: Tourist Commercial
 - IPD: Industrial PD
 - AG-2: Agricultural
 - Lake or Pond
 - Property Line
 - City Limits
 - Township - Range - Section

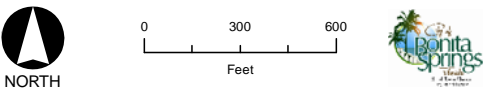


TRS: 47-26-19
Zoning District
Map Book
 Bonita Springs, FL
 Community Development Department

This map is for informational purposes only and is not to be interpreted as a legal document. The City assumes no legal responsibility for the information shown on this map.
 Copyright © 2010 City of Bonita Springs, FL. All rights reserved.

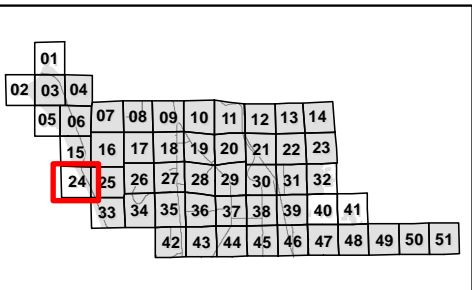
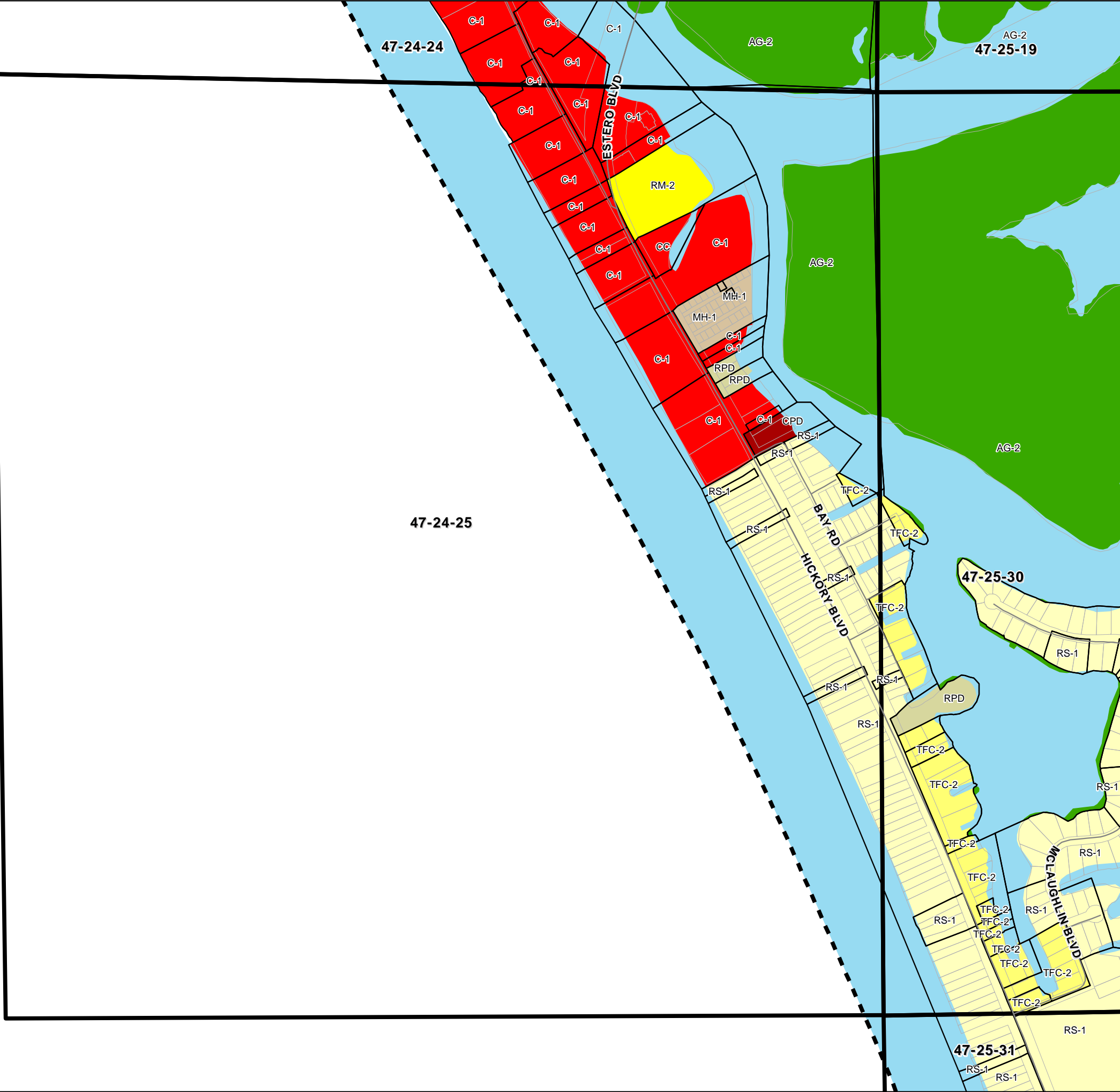


- LEGEND**
- Zoning**
- Zoning District**
- MH-2: Mobile Home Residential
 - IPD: Industrial PD
 - AG-2: Agricultural
 - Lake or Pond
 - Property Line
 - City Limits
 - Township - Range - Section

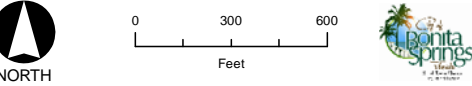


TRS: 47-26-20
Zoning District
Map Book
 Bonita Springs, FL
 Community Development Department

This map is for informational purposes only and is not to be interpreted as a legal document. The City assumes no legal responsibility for the information shown on this map. Copyright © 2010 City of Bonita Springs, FL. All rights reserved.

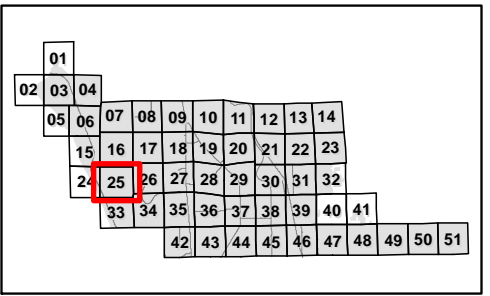
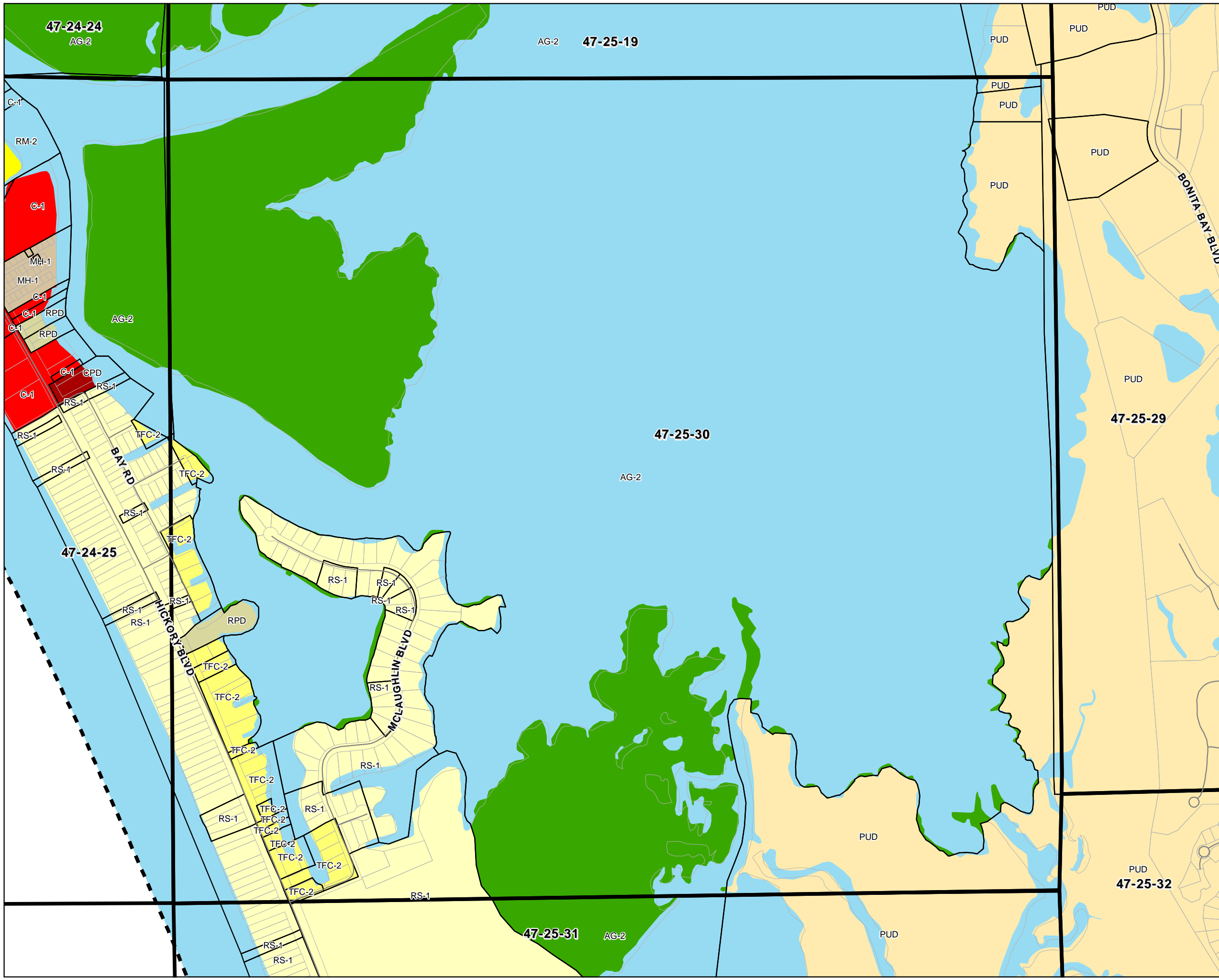


- LEGEND**
- Zoning**
- Zoning District**
- RS-1: Residential Single-Family
 - TFC-2: Res. Two-Family Conservation
 - RM-2: Residential Multiple-Family
 - RPD: Residential PD
 - MH-1: Mobile Home Residential
 - C-1: Commercial
 - CC: Community Commercial
 - CPD: Commercial PD
 - AG-2: Agricultural
 - Lake or Pond
 - Property Line
 - City Limits
 - Township - Range - Section

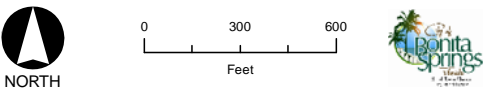


TRS: 47-24-25
Zoning District
Map Book
 Bonita Springs, FL
 Community Development Department

This map is for informational purposes only and is not to be interpreted as a legal document. The City assumes no legal responsibility for the information shown on this map. Copyright © 2010 City of Bonita Springs, FL. All rights reserved.

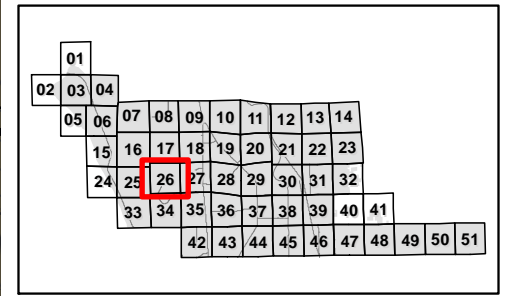
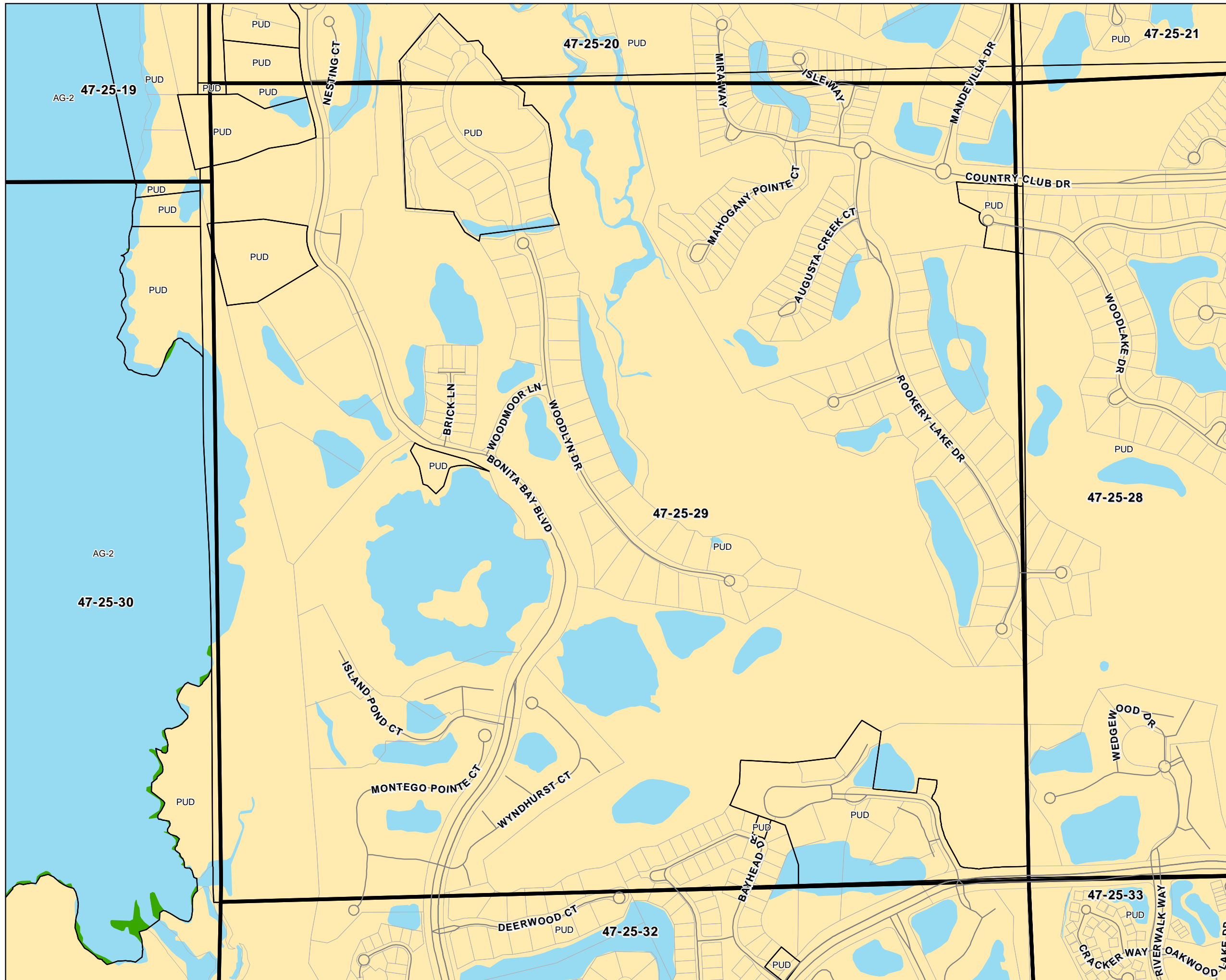


- LEGEND**
- Zoning**
- Zoning District**
- RS-1: Residential Single-Family
 - TFC-2: Res. Two-Family Conservation
 - RM-2: Residential Multiple-Family
 - RPD: Residential PD
 - MH-1: Mobile Home Residential
 - PUD: Planned Unit Development
 - C-1: Commercial
 - CC: Community Commercial
 - CPD: Commercial PD
 - AG-2: Agricultural
 - Lake or Pond
 - Property Line
 - City Limits
 - Township - Range - Section

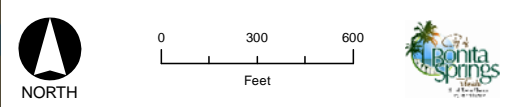


TRS: 47-25-30
Zoning District
Map Book
 Bonita Springs, FL
 Community Development Department

This map is for informational purposes only and is not to be interpreted as a legal document. The City assumes no legal responsibility for the information shown on this map. Copyright © 2010 City of Bonita Springs, FL. All rights reserved.

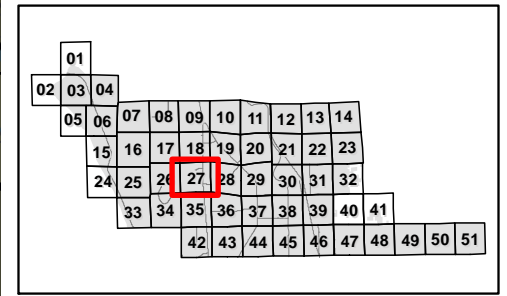
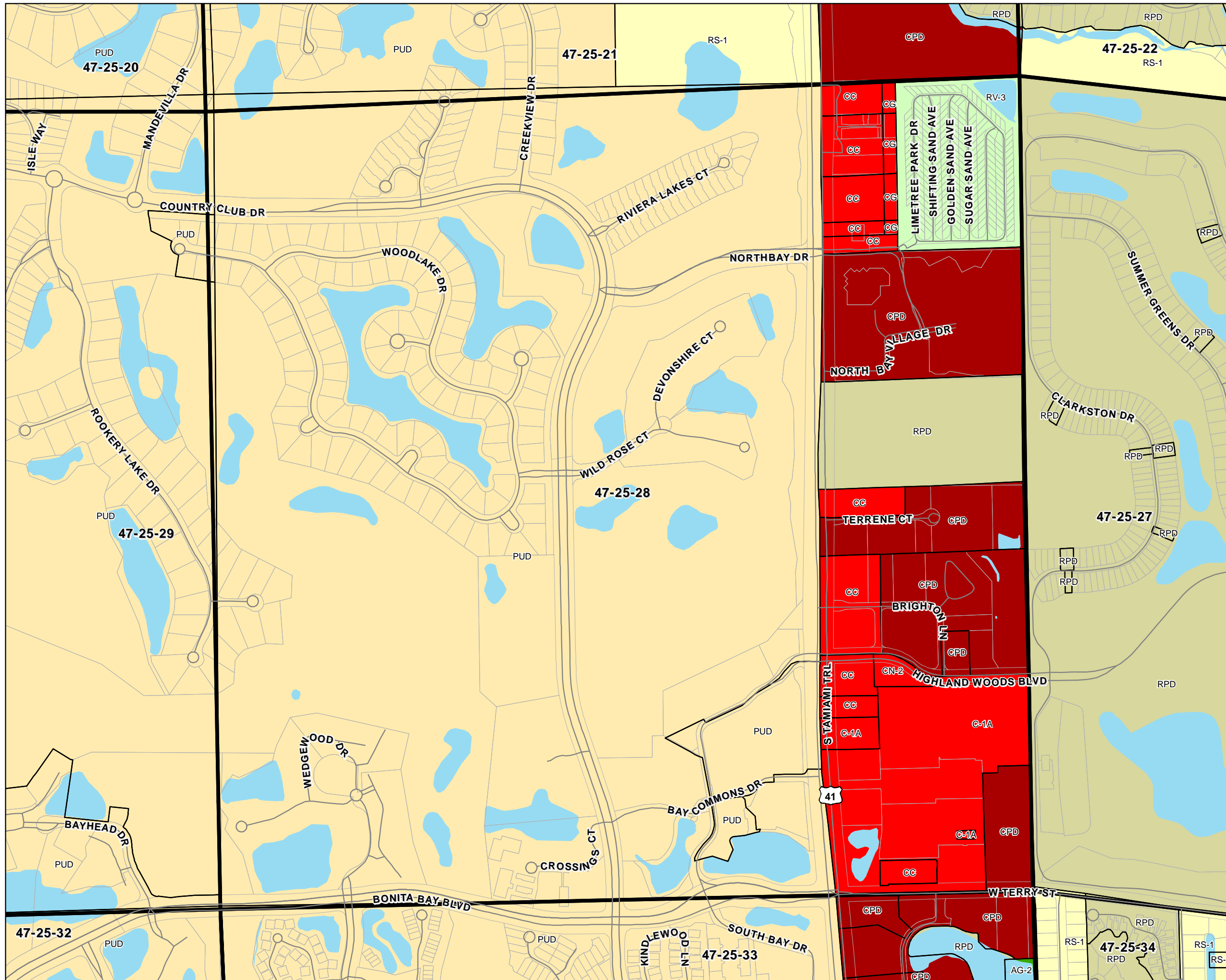


- LEGEND**
- Zoning**
- Zoning District**
- PUD: Planned Unit Development
 - AG-2: Agricultural
 - Lake or Pond
 - Property Line
 - City Limits
 - Township - Range - Section

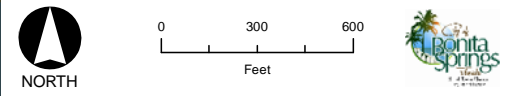


TRS: 47-25-29
Zoning District
Map Book
 Bonita Springs, FL
 Community Development Department

This map is for informational purposes only and is not to be interpreted as a legal document. The City assumes no legal responsibility for the information shown on this map. Copyright © 2010 City of Bonita Springs, FL. All rights reserved.

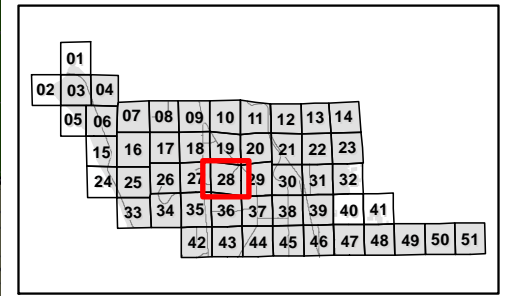
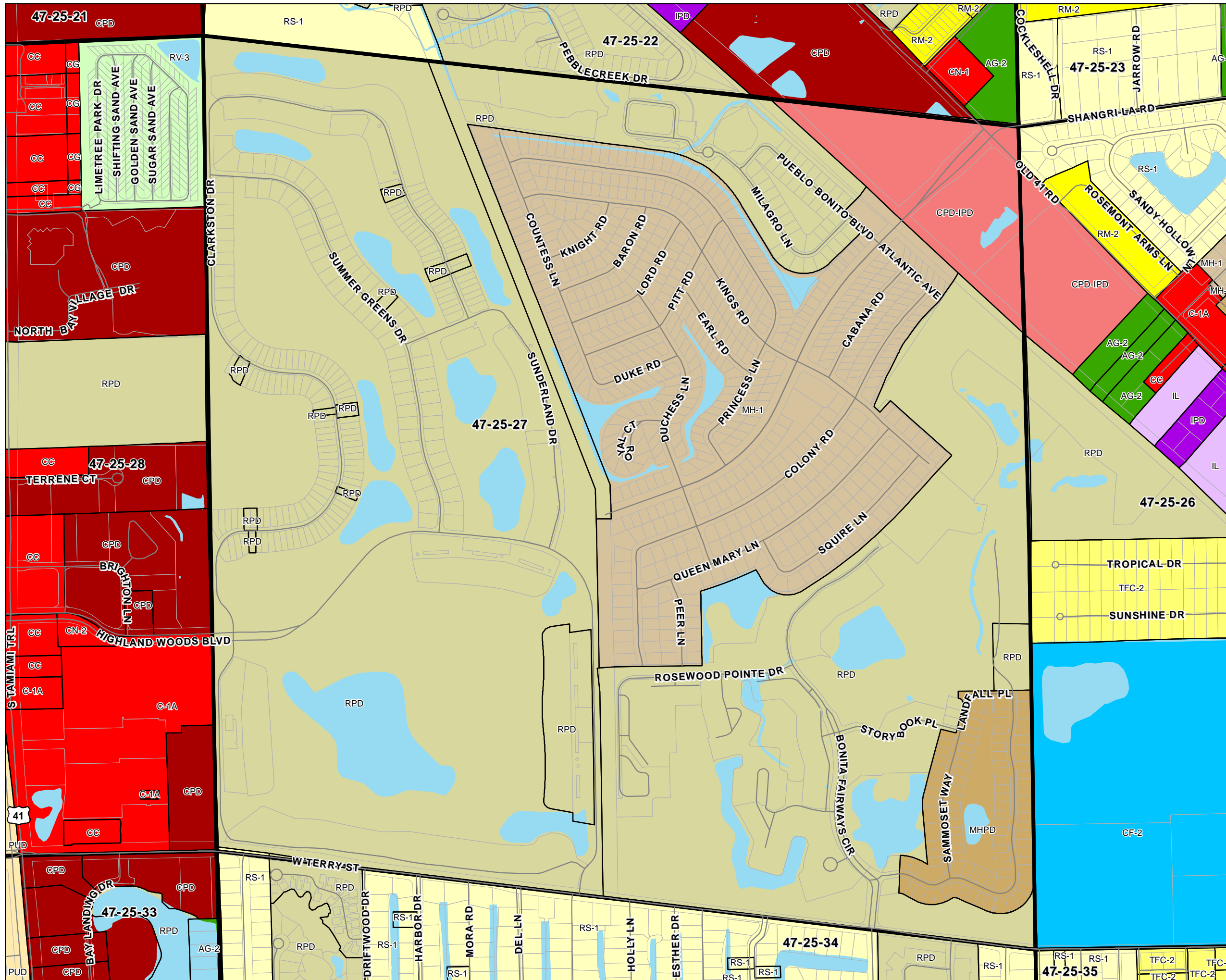


- LEGEND**
- Zoning**
- Zoning District**
- RS-1: Residential Single-Family
 - RPD: Residential PD
 - PUD: Planned Unit Development
 - C-1A: Commercial
 - CN-2: Neighborhood Commercial
 - CG: General Commercial
 - CC: Community Commercial
 - CPD: Commercial PD
 - RV-3: Recreational Vehicle
 - AG-2: Agricultural
 - Lake or Pond
 - Property Line
 - City Limits
 - Township - Range - Section

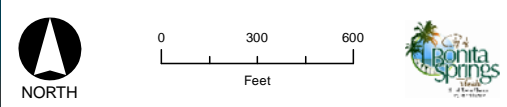


TRS: 47-25-28
Zoning District
Map Book
 Bonita Springs, FL
 Community Development Department

This map is for informational purposes only and is not to be interpreted as a legal document. The City assumes no legal responsibility for the information shown on this map. Copyright © 2010 City of Bonita Springs, FL. All rights reserved.

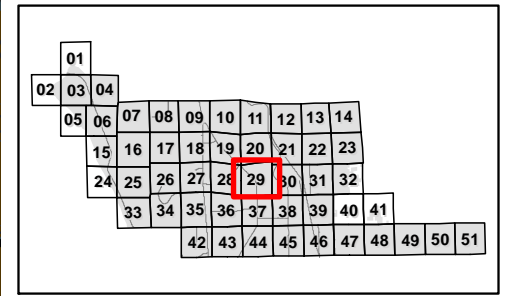
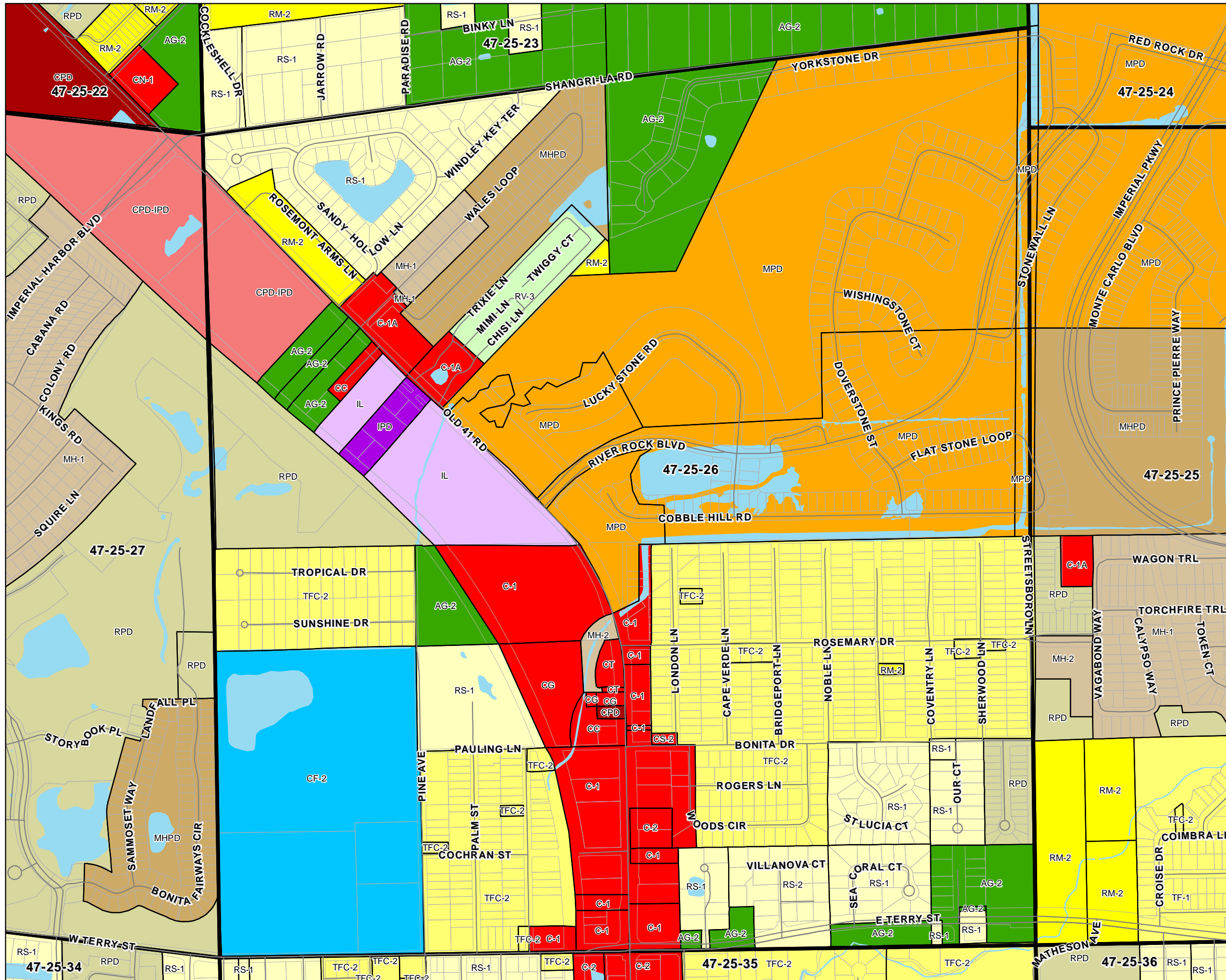


- LEGEND**
- Zoning**
- Zoning District**
- RS-1: Residential Single-Family
 - TFC-2: Res. Two-Family Conservation
 - RM-2: Residential Multiple-Family
 - RPD: Residential PD
 - MH-1: Mobile Home Residential
 - MHPD: Mobile Home PD
 - PUD: Planned Unit Development
 - C-1A: Commercial
 - CN-1: Neighborhood Commercial
 - CN-2: Neighborhood Commercial
 - CG: General Commercial
 - CC: Community Commercial
 - CPD: Commercial PD
 - CPD/IPD: Commercial/Industrial PD
 - IL: Light Industrial
 - IPD: Industrial PD
 - CF-2: Community Facilities
 - RV-3: Recreational Vehicle
 - AG-2: Agricultural
 - Lake or Pond
 - Property Line
 - City Limits
 - Township - Range - Section



TRS: 47-25-27
Zoning District
Map Book
 Bonita Springs, FL
 Community Development Department

This map is for informational purposes only and is not to be interpreted as a legal document. The City assumes no legal responsibility for the information shown on this map. Copyright © 2010 City of Bonita Springs, FL. All rights reserved.



LEGEND

Zoning

Zoning District

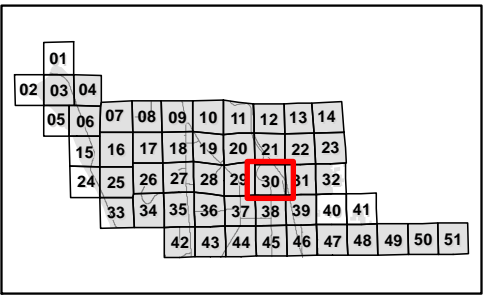
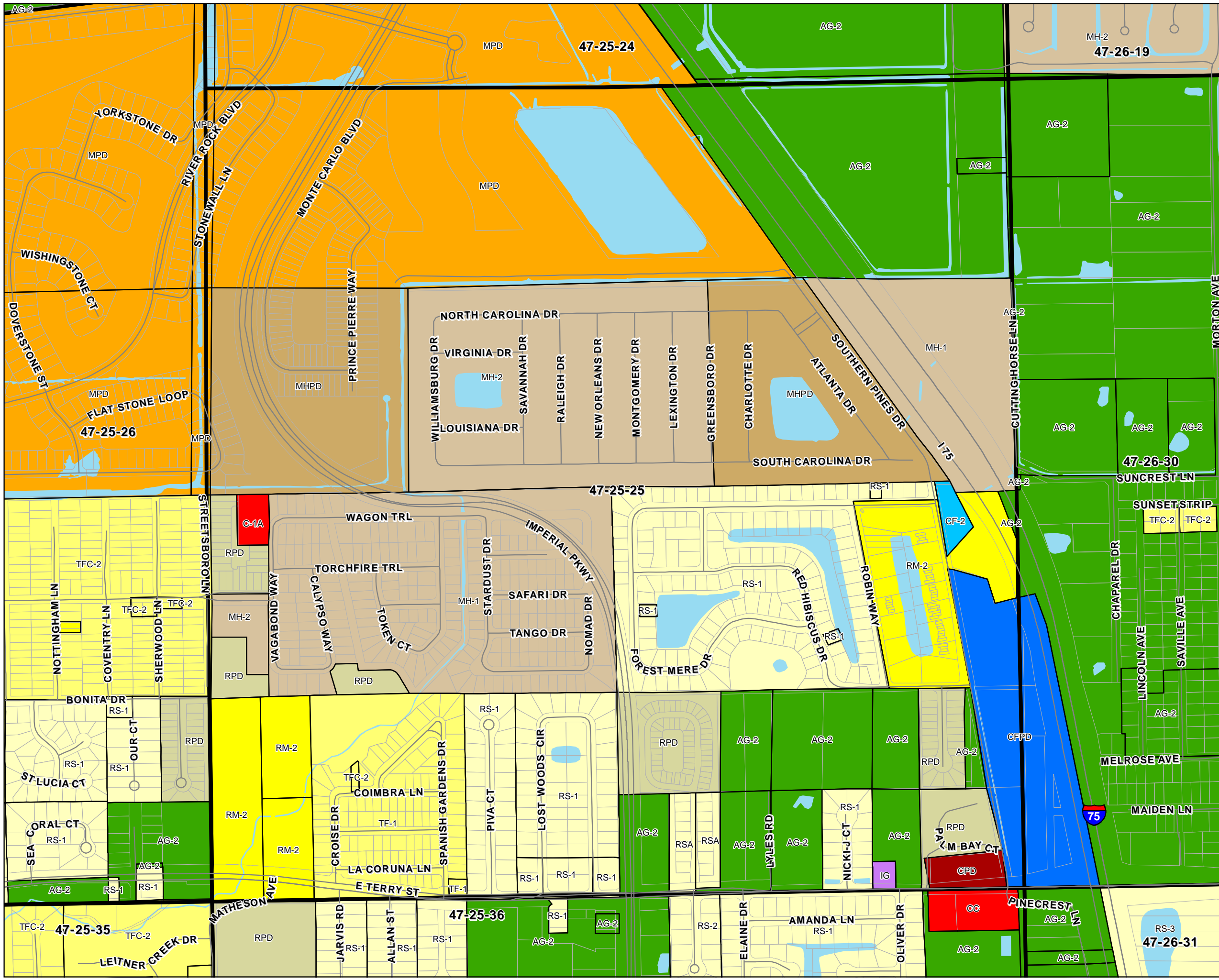
- RS-1: Residential Single-Family
- RS-2: Residential Single-Family
- TFC-2: Res. Two-Family Conservation
- TF-1: Residential Two-Family
- RM-2: Residential Multiple-Family
- RPD: Residential PD
- MH-1: Mobile Home Residential
- MH-2: Mobile Home Residential
- MHPD: Mobile Home PD
- MPD: Mixed Use PD
- C-1: Commercial
- C-1A: Commercial
- C-2: Commercial
- CN-1: Neighborhood Commercial
- CG: General Commercial
- CC: Community Commercial
- CS-2: Special Commercial Office
- CT: Tourist Commercial
- CPD: Commercial PD
- CPD/IPD: Commercial/Industrial PD
- IL: Light Industrial
- IPD: Industrial PD
- CF-2: Community Facilities
- RV-3: Recreational Vehicle
- AG-2: Agricultural
- Lake or Pond
- Property Line
- City Limits
- Township - Range - Section

NORTH

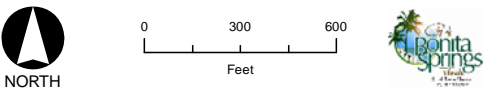
0 300 600 Feet

TRS: 47-25-26
Zoning District
Map Book
 Bonita Springs, FL
 Community Development Department

This map is for informational purposes only and is not to be interpreted as a legal document. The City assumes no legal responsibility for the information shown on this map. Copyright © 2010 City of Bonita Springs, FL. All rights reserved.

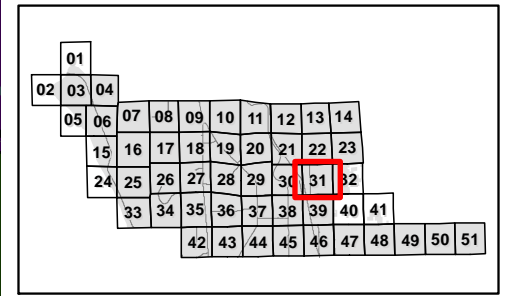
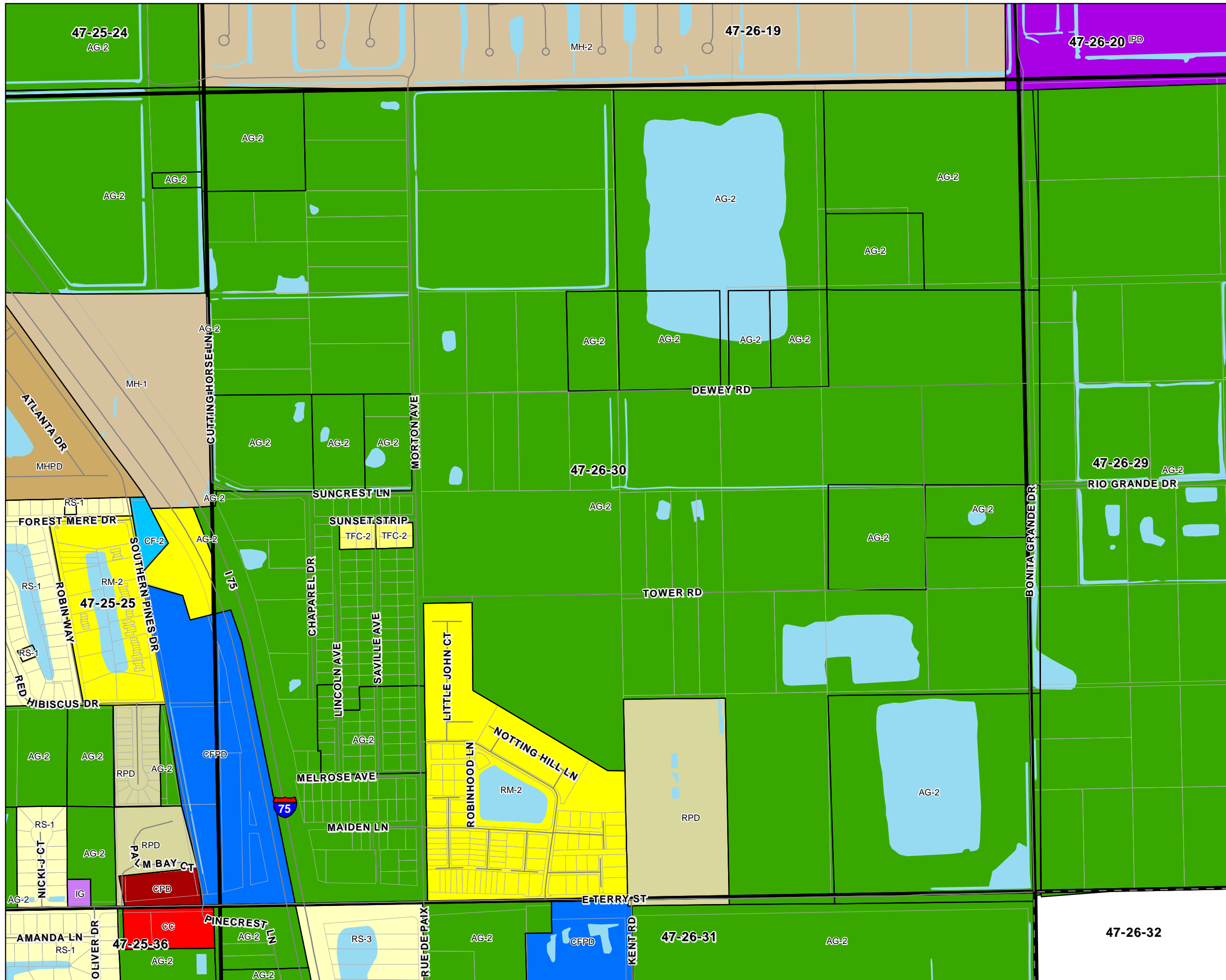


- LEGEND**
- Zoning**
- Zoning District**
- RSA: Residential Single-Family
 - RS-1: Residential Single-Family
 - RS-2: Residential Single-Family
 - RS-3: Residential Single-Family
 - TFC-2: Res. Two-Family Conservation
 - TF-1: Residential Two-Family
 - RM-2: Residential Multiple-Family
 - RPD: Residential PD
 - MH-1: Mobile Home Residential
 - MH-2: Mobile Home Residential
 - MHPD: Mobile Home PD
 - MPD: Mixed Use PD
 - C-1A: Commercial
 - CC: Community Commercial
 - CPD: Commercial PD
 - IG: General Industrial
 - CF-2: Community Facilities
 - CFPD: Community Facilities PD
 - AG-2: Agricultural
 - Lake or Pond
 - Property Line
 - City Limits
 - Township - Range - Section

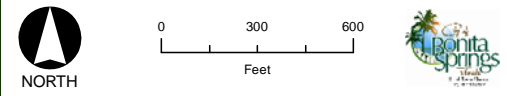


TRS: 47-25-25
Zoning District
Map Book
 Bonita Springs, FL
 Community Development Department

This map is for informational purposes only and is not to be interpreted as a legal document. The City assumes no legal responsibility for the information shown on this map. Copyright © 2010 City of Bonita Springs, FL. All rights reserved.

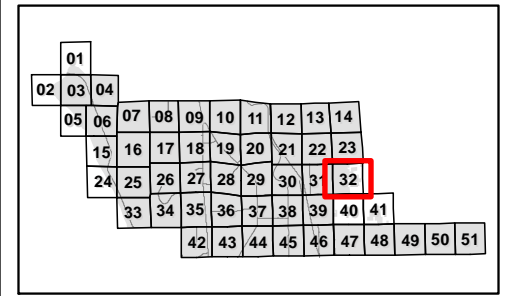
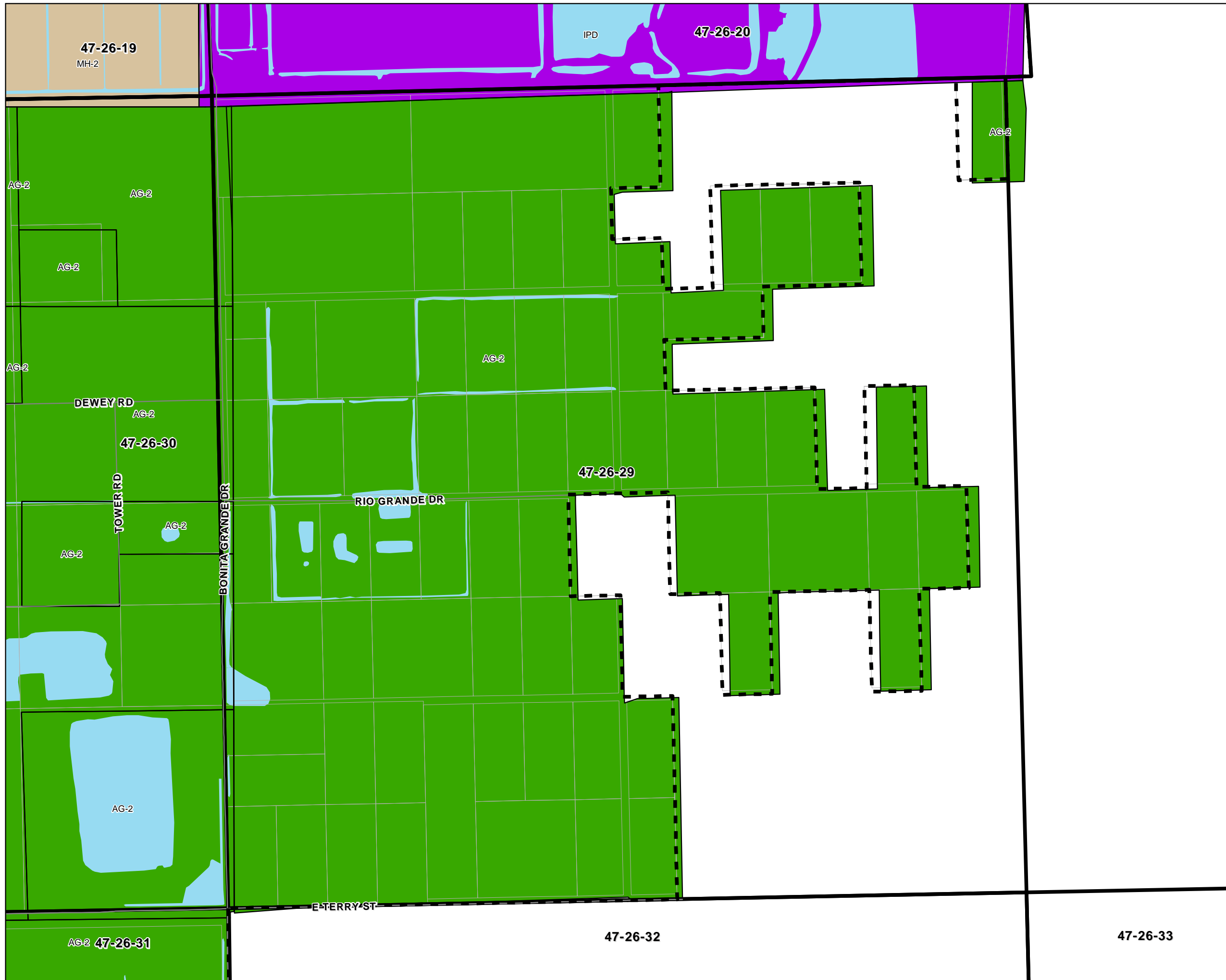


- LEGEND**
- Zoning**
- Zoning District**
- RS-1: Residential Single-Family
 - RS-3: Residential Single-Family
 - TFC-2: Res. Two-Family Conservation
 - RM-2: Residential Multiple-Family
 - RPD: Residential PD
 - MH-1: Mobile Home Residential
 - MH-2: Mobile Home Residential
 - MHPD: Mobile Home PD
 - CC: Community Commercial
 - CPD: Commercial PD
 - IG: General Industrial
 - IPD: Industrial PD
 - CF-2: Community Facilities
 - CFPD: Community Facilities PD
 - AG-2: Agricultural
 - Lake or Pond
 - Property Line
 - City Limits
 - Township - Range - Section

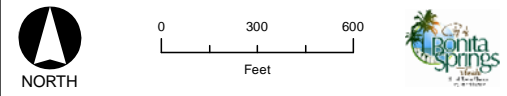


TRS: 47-26-30
Zoning District
Map Book
 Bonita Springs, FL
 Community Development Department

This map is for informational purposes only and is not to be interpreted as a legal document. The City assumes no legal responsibility for the information shown on this map. Copyright © 2010 City of Bonita Springs, FL. All rights reserved.



- LEGEND**
- Zoning**
- Zoning District**
- MH-2: Mobile Home Residential
 - IPD: Industrial PD
 - AG-2: Agricultural
 - Lake or Pond
 - Property Line
 - City Limits
 - Township - Range - Section



TRS: 47-26-29
Zoning District
Map Book
 Bonita Springs, FL
 Community Development Department

This map is for informational purposes only and is not to be interpreted as a legal document. The City assumes no legal responsibility for the information shown on this map.
 Copyright © 2010 City of Bonita Springs, FL. All rights reserved.

47-26-33

47-26-32

AG-2 47-26-31

47-26-19
MH-2

47-26-20

IPD

AG-2

AG-2

AG-2

AG-2

AG-2

DEWEY RD

AG-2

47-26-30

TOWER RD

AG-2

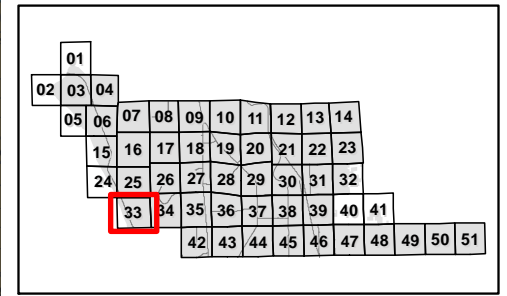
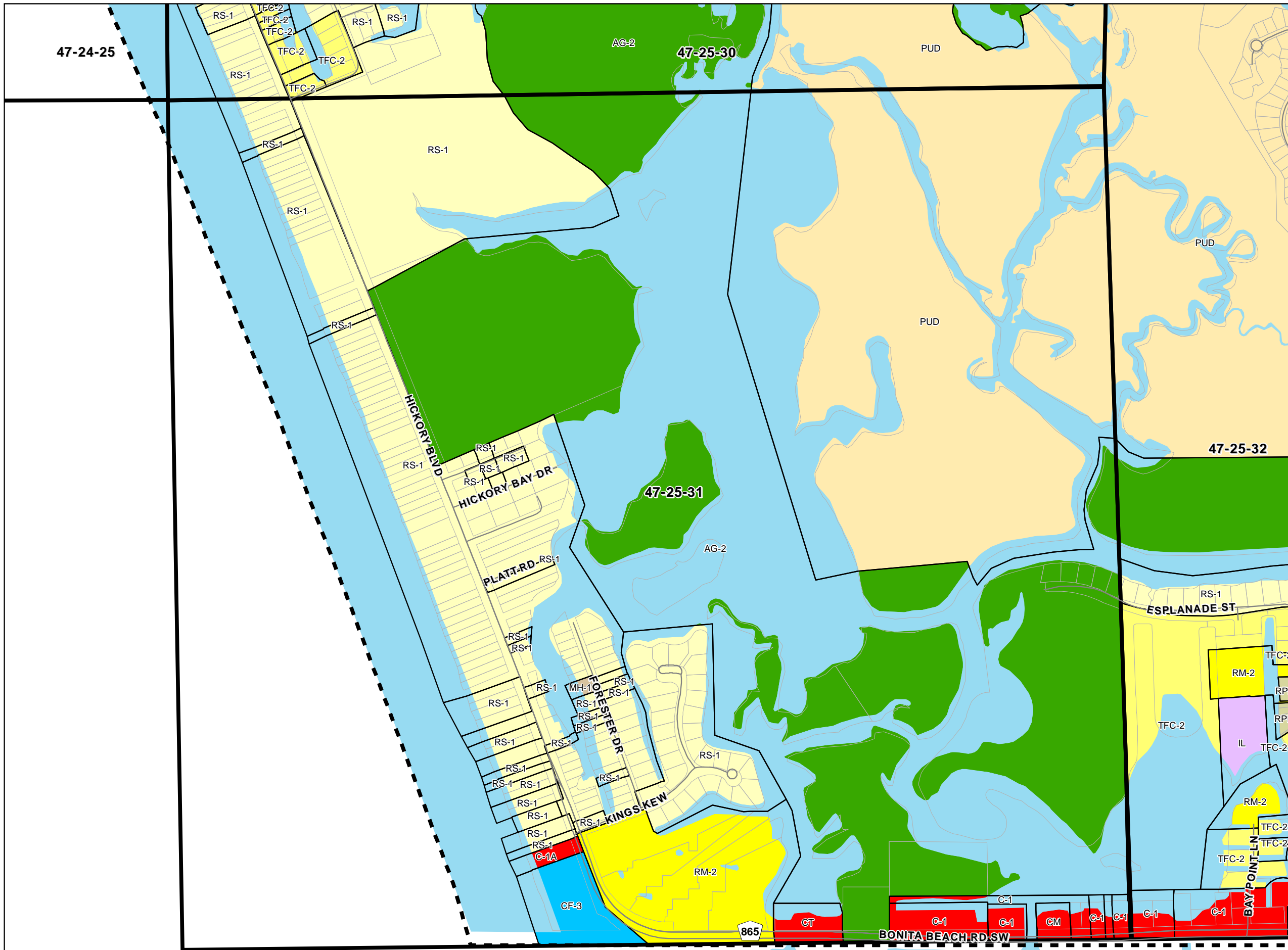
AG-2

BONITA GRANDE DR

RIO GRANDE DR

47-26-29

E TERRY ST



LEGEND

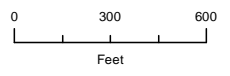
Zoning

Zoning District

- RS-1: Residential Single-Family
- TFC-2: Res. Two-Family Conservation
- RM-2: Residential Multiple-Family
- RPD: Residential PD
- MH-1: Mobile Home Residential
- PUD: Planned Unit Development
- C-1: Commercial
- C-1A: Commercial
- CT: Tourist Commercial
- CM: Marine Commercial
- IL: Light Industrial
- CF-3: Community Facilities
- AG-2: Agricultural
- Lake or Pond
- Property Line
- City Limits
- Township - Range - Section



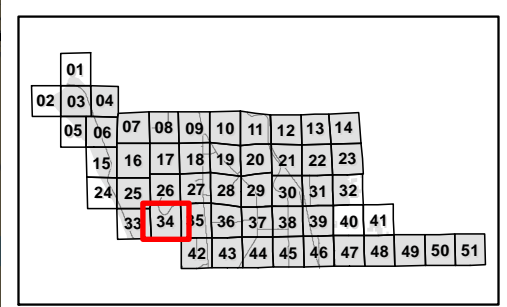
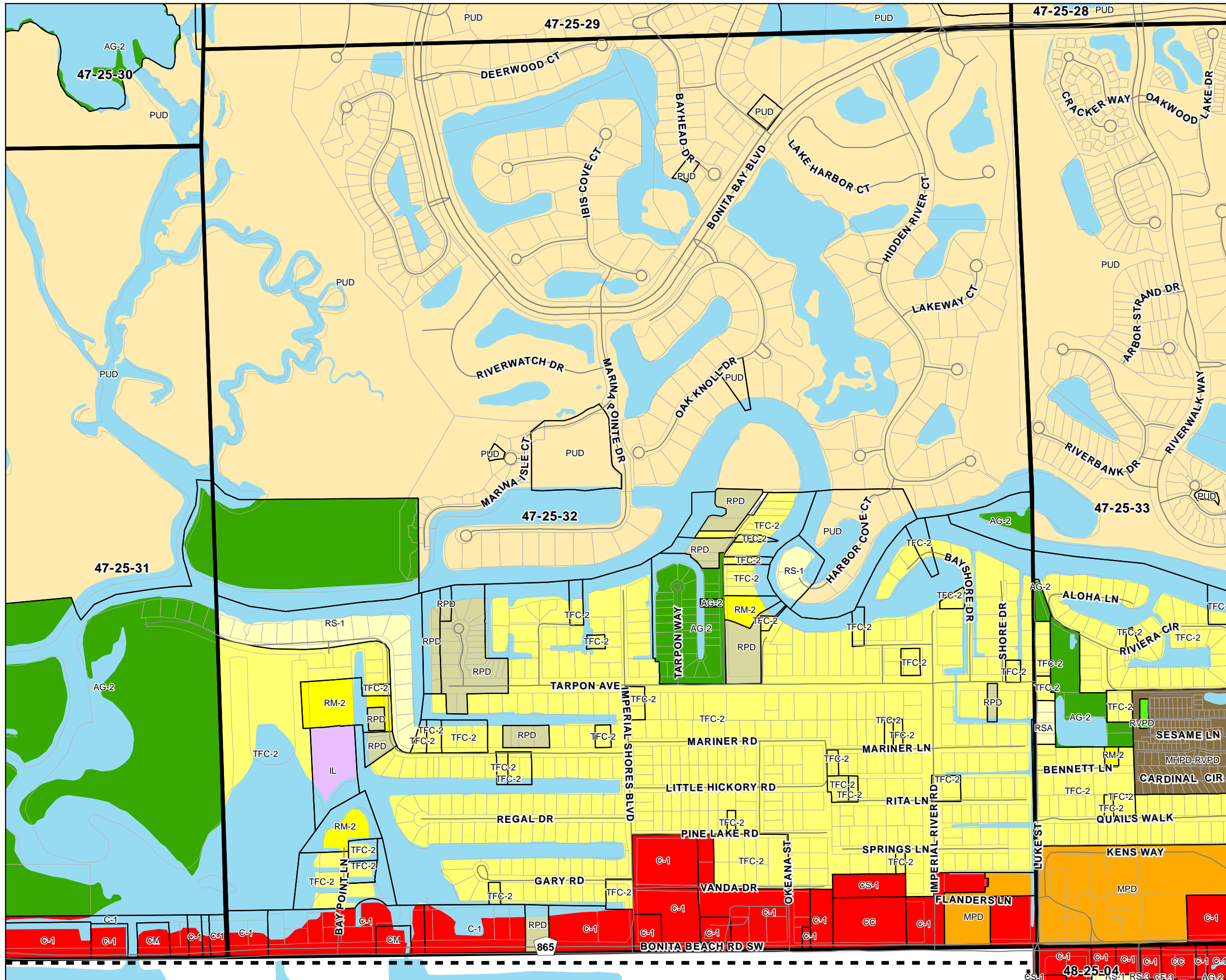
NORTH



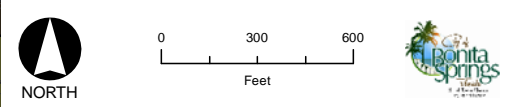
**TRS: 47-25-31
Zoning District
Map Book**

Bonita Springs, FL
Community Development Department

This map is for informational purposes only and is not to be interpreted as a legal document. The City assumes no legal responsibility for the information shown on this map.
Copyright © 2010 City of Bonita Springs, FL. All rights reserved.

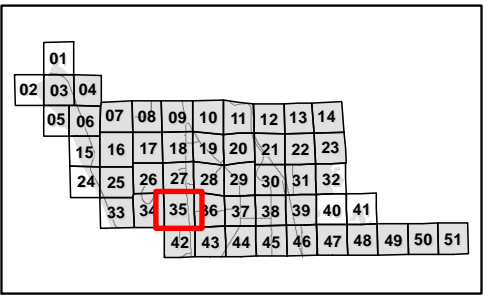
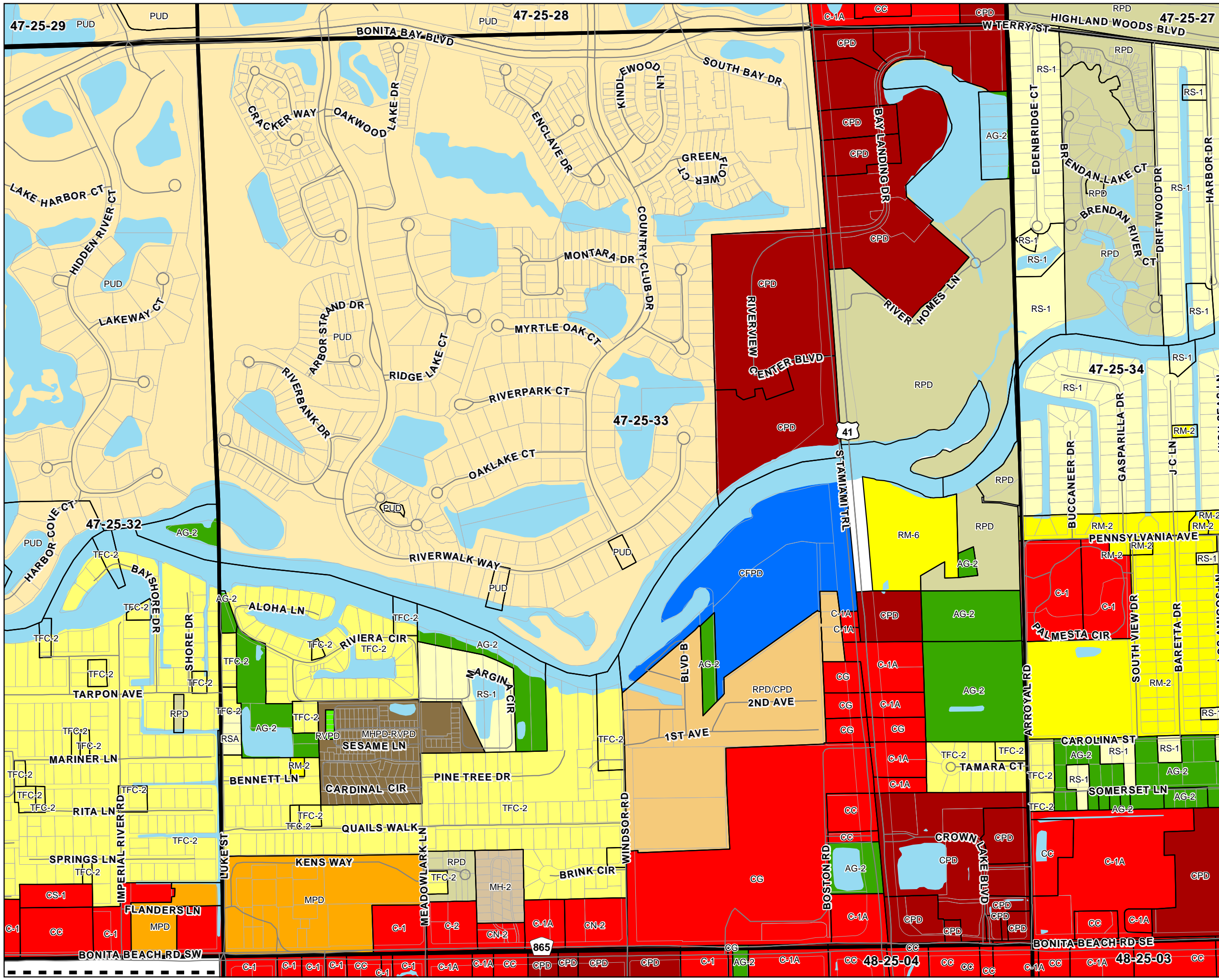


- LEGEND**
- Zoning**
- Zoning District**
- RSA: Residential Single-Family
 - RS-1: Residential Single-Family
 - RS-3: Residential Single-Family
 - TFC-2: Res. Two-Family Conservation
 - RM-2: Residential Multiple-Family
 - RPD: Residential PD
 - MHPD/RVPD: Mobile Home/Rec. Veh. PD
 - PUD: Planned Unit Development
 - MPD: Mixed Use PD
 - C-1: Commercial
 - CG: General Commercial
 - CC: Community Commercial
 - CS-1: Special Commercial Office
 - CM: Marine Commercial
 - IL: Light Industrial
 - CF-3: Community Facilities
 - RVPD: Recreational Vehicle PD
 - AG-2: Agricultural
 - Lake or Pond
 - Property Line
 - City Limits
 - Township - Range - Section

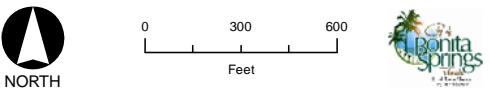


TRS: 47-25-32
Zoning District
Map Book
 Bonita Springs, FL
 Community Development Department

This map is for informational purposes only and is not to be interpreted as a legal document. The City assumes no legal responsibility for the information shown on this map. Copyright © 2010 City of Bonita Springs, FL. All rights reserved.

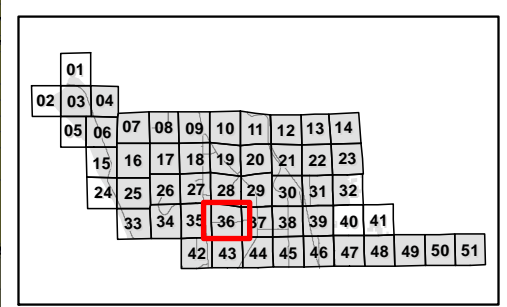
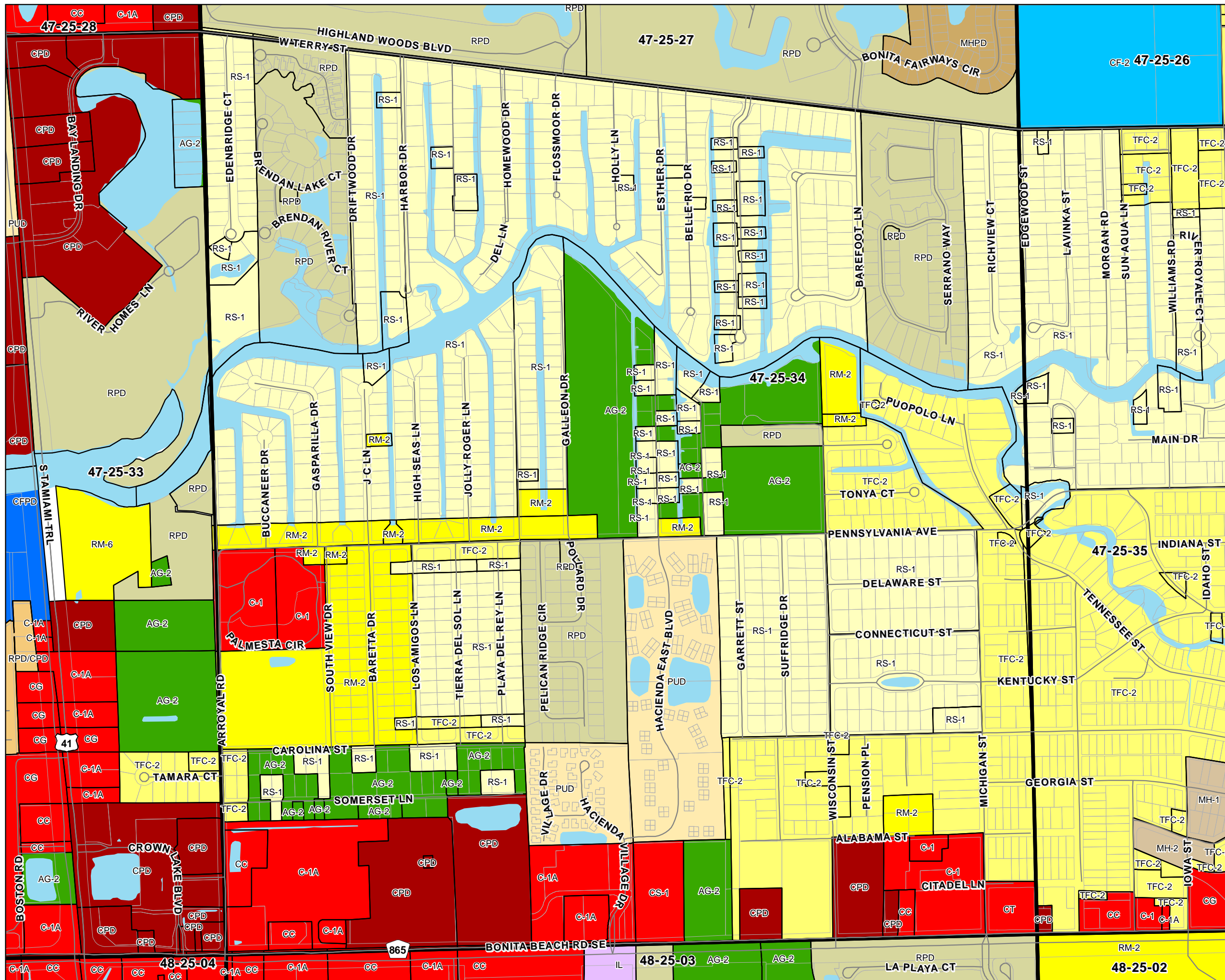


- LEGEND**
- Zoning**
- Zoning District**
- RSA: Residential Single-Family
 - RS-1: Residential Single-Family
 - TFC-2: Res. Two-Family Conservation
 - RM-2: Residential Multiple-Family
 - RM-6: Residential Multiple-Family
 - RPD: Residential PD
 - MH-2: Mobile Home Residential
 - MHPD/RVPD: Mobile Home/Rec. Veh. PD
 - PUD: Planned Unit Development
 - RPD/CPD: Residential/Commercial PD
 - MPD: Mixed Use PD
 - C-1: Commercial
 - C-1A: Commercial
 - C-2: Commercial
 - CN-2: Neighborhood Commercial
 - CG: General Commercial
 - CC: Community Commercial
 - CS-1: Special Commercial Office
 - CPD: Commercial PD
 - CFPD: Community Facilities PD
 - RVPD: Recreational Vehicle PD
 - AG-2: Agricultural
 - Lake or Pond
 - Property Line
 - City Limits
 - Township - Range - Section

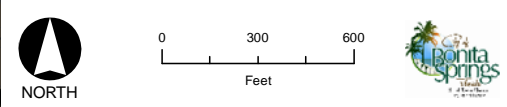


TRS: 47-25-33
Zoning District
Map Book
 Bonita Springs, FL
 Community Development Department

This map is for informational purposes only and is not to be interpreted as a legal document. The City assumes no legal responsibility for the information shown on this map. Copyright © 2010 City of Bonita Springs, FL. All rights reserved.

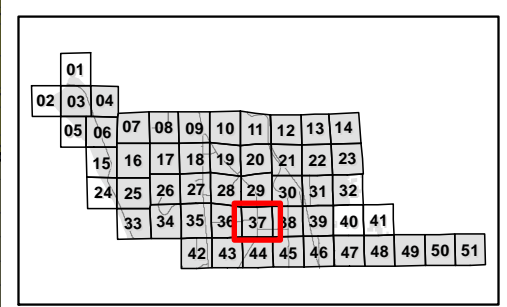
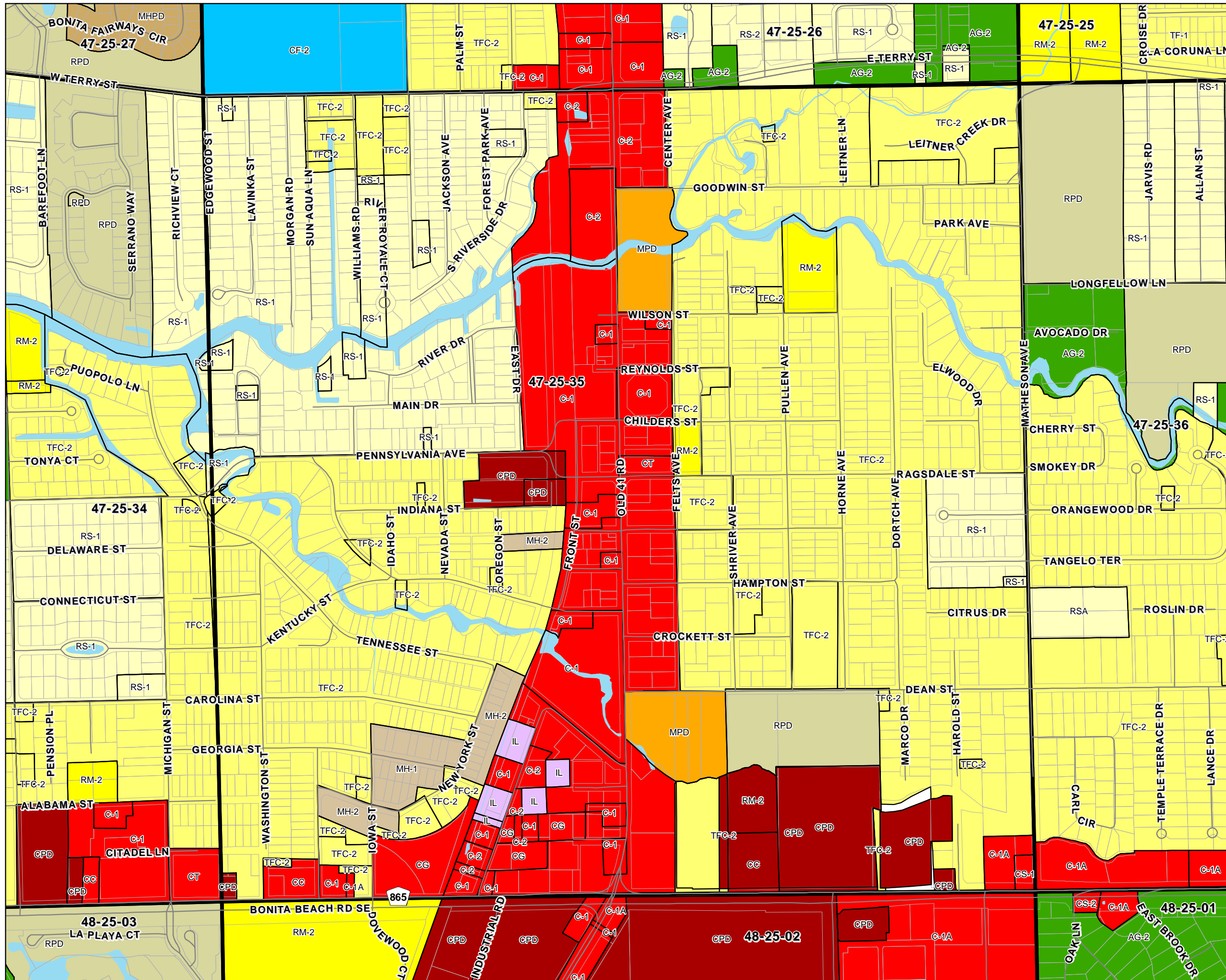


- LEGEND**
- Zoning**
- Zoning District**
- RS-1: Residential Single-Family
 - TFC-2: Res. Two-Family Conservation
 - RM-2: Residential Multiple-Family
 - RM-6: Residential Multiple-Family
 - RPD: Residential PD
 - MH-1: Mobile Home Residential
 - MH-2: Mobile Home Residential
 - MHPD: Mobile Home PD
 - PUD: Planned Unit Development
 - RPD/CPD: Residential/Commercial PD
 - C-1: Commercial
 - C-1A: Commercial
 - CG: General Commercial
 - CC: Community Commercial
 - CS-1: Special Commercial Office
 - CT: Tourist Commercial
 - CPD: Commercial PD
 - IL: Light Industrial
 - CF-2: Community Facilities
 - CFPD: Community Facilities PD
 - AG-2: Agricultural
 - Lake or Pond
 - Property Line
 - City Limits
 - Township - Range - Section

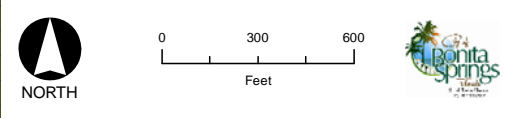


TRS: 47-25-34
Zoning District
Map Book
 Bonita Springs, FL
 Community Development Department

This map is for informational purposes only and is not to be interpreted as a legal document. The City assumes no legal responsibility for the information shown on this map. Copyright © 2010 City of Bonita Springs, FL. All rights reserved.

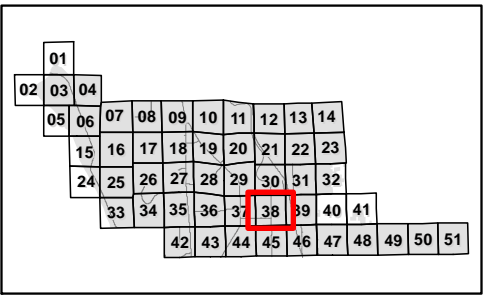
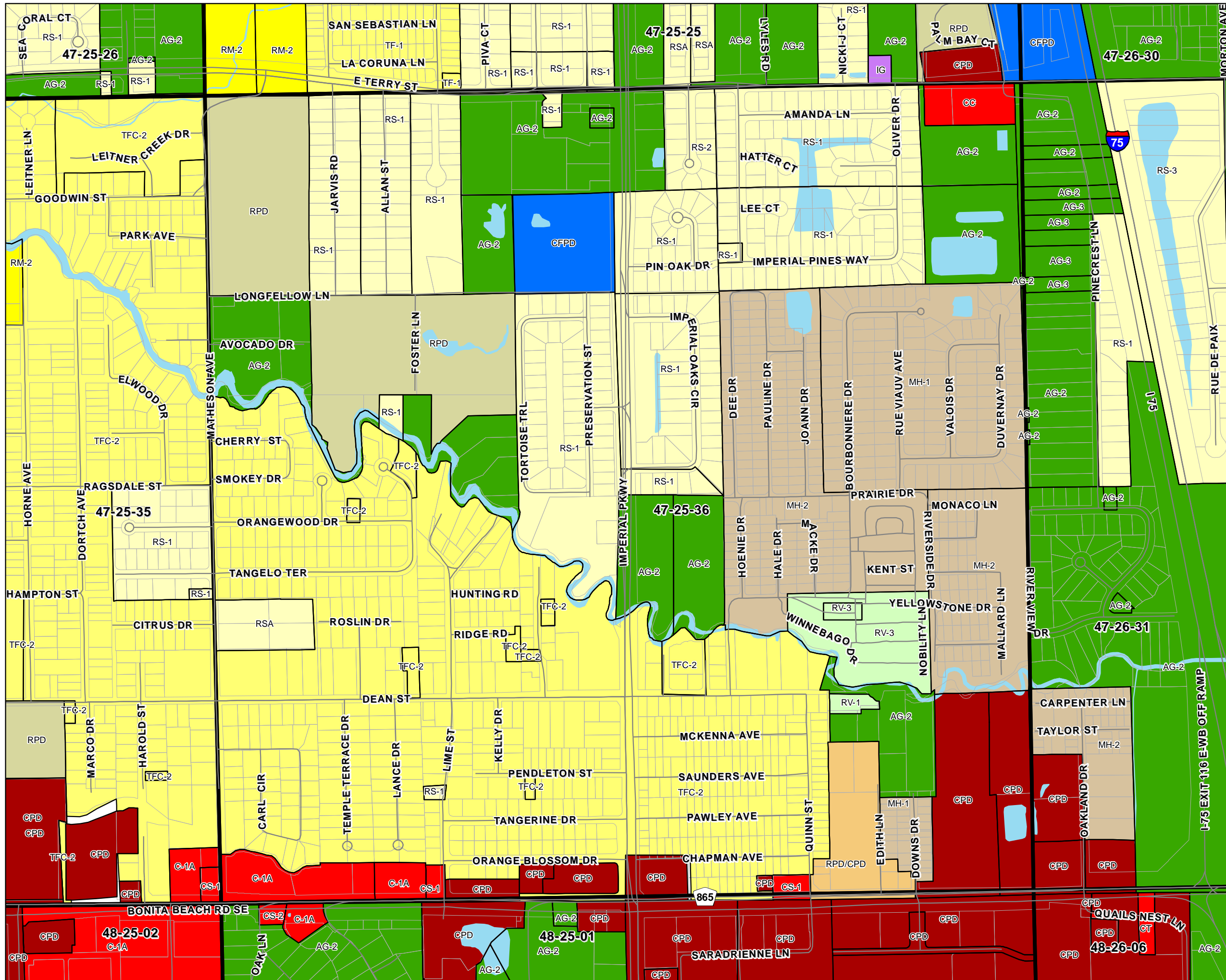


- LEGEND**
- Zoning**
- Zoning District**
- RSA: Residential Single-Family
 - RS-1: Residential Single-Family
 - RS-2: Residential Single-Family
 - TFC-2: Res. Two-Family Conservation
 - TF-1: Residential Two-Family
 - RM-2: Residential Multiple-Family
 - RPD: Residential PD
 - MH-1: Mobile Home Residential
 - MH-2: Mobile Home Residential
 - MHPD: Mobile Home PD
 - MPD: Mixed Use PD
 - C-1: Commercial
 - C-1A: Commercial
 - C-2: Commercial
 - CG: General Commercial
 - CC: Community Commercial
 - CS-1: Special Commercial Office
 - CS-2: Special Commercial Office
 - CT: Tourist Commercial
 - CPD: Commercial PD
 - IL: Light Industrial
 - CF-2: Community Facilities
 - AG-2: Agricultural
 - Lake or Pond
 - Property Line
 - City Limits
 - Township - Range - Section

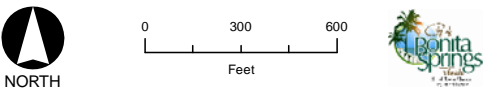


TRS: 47-25-35
Zoning District
Map Book
 Bonita Springs, FL
 Community Development Department

This map is for informational purposes only and is not to be interpreted as a legal document. The City assumes no legal responsibility for the information shown on this map. Copyright © 2010 City of Bonita Springs, FL. All rights reserved.

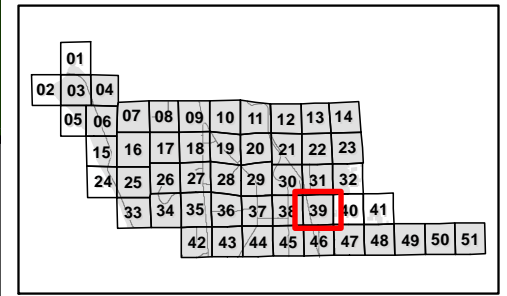
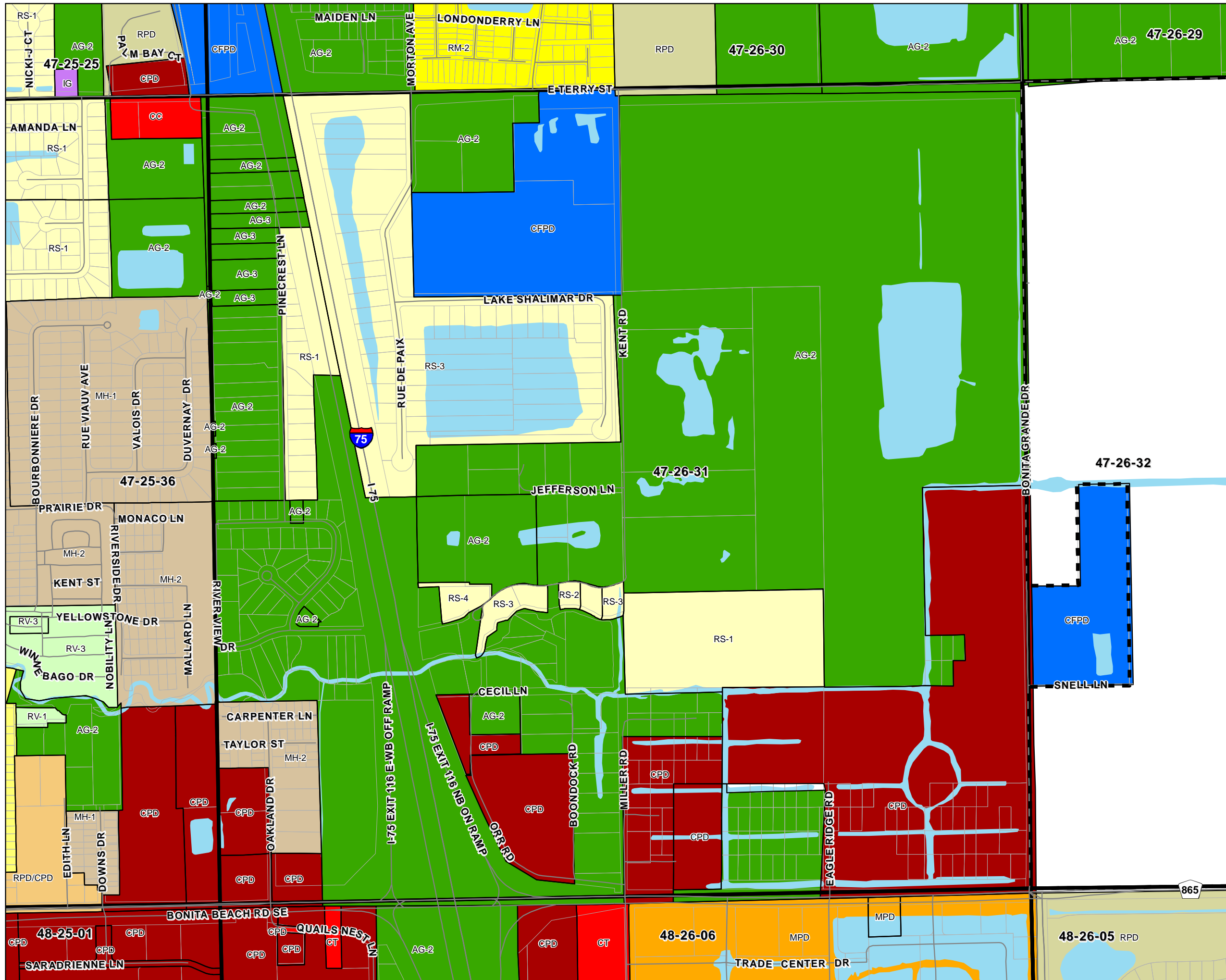


- LEGEND**
- Zoning**
- Zoning District**
- RSA: Residential Single-Family
 - RS-1: Residential Single-Family
 - RS-2: Residential Single-Family
 - RS-3: Residential Single-Family
 - RS-4: Residential Single-Family
 - TFC-2: Res. Two-Family Conservation
 - TF-1: Residential Two-Family
 - RM-2: Residential Multiple-Family
 - RPD: Residential PD
 - MH-1: Mobile Home Residential
 - MH-2: Mobile Home Residential
 - RPD/CPD: Residential/Commercial PD
 - C-1A: Commercial
 - CC: Community Commercial
 - CS-1: Special Commercial Office
 - CS-2: Special Commercial Office
 - CT: Tourist Commercial
 - CPD: Commercial PD
 - IG: General Industrial
 - CFPD: Community Facilities PD
 - RV-1: Recreational Vehicle
 - RV-3: Recreational Vehicle
 - AG-2: Agricultural
 - AG-3: Agricultural
 - Lake or Pond
 - Property Line
 - City Limits
 - Township - Range - Section

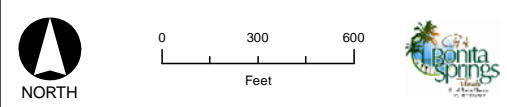


TRS: 47-25-36
Zoning District
Map Book
 Bonita Springs, FL
 Community Development Department

This map is for informational purposes only and is not to be interpreted as a legal document. The City assumes no legal responsibility for the information shown on this map. Copyright © 2010 City of Bonita Springs, FL. All rights reserved.

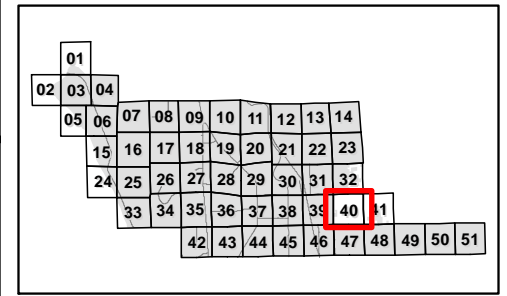
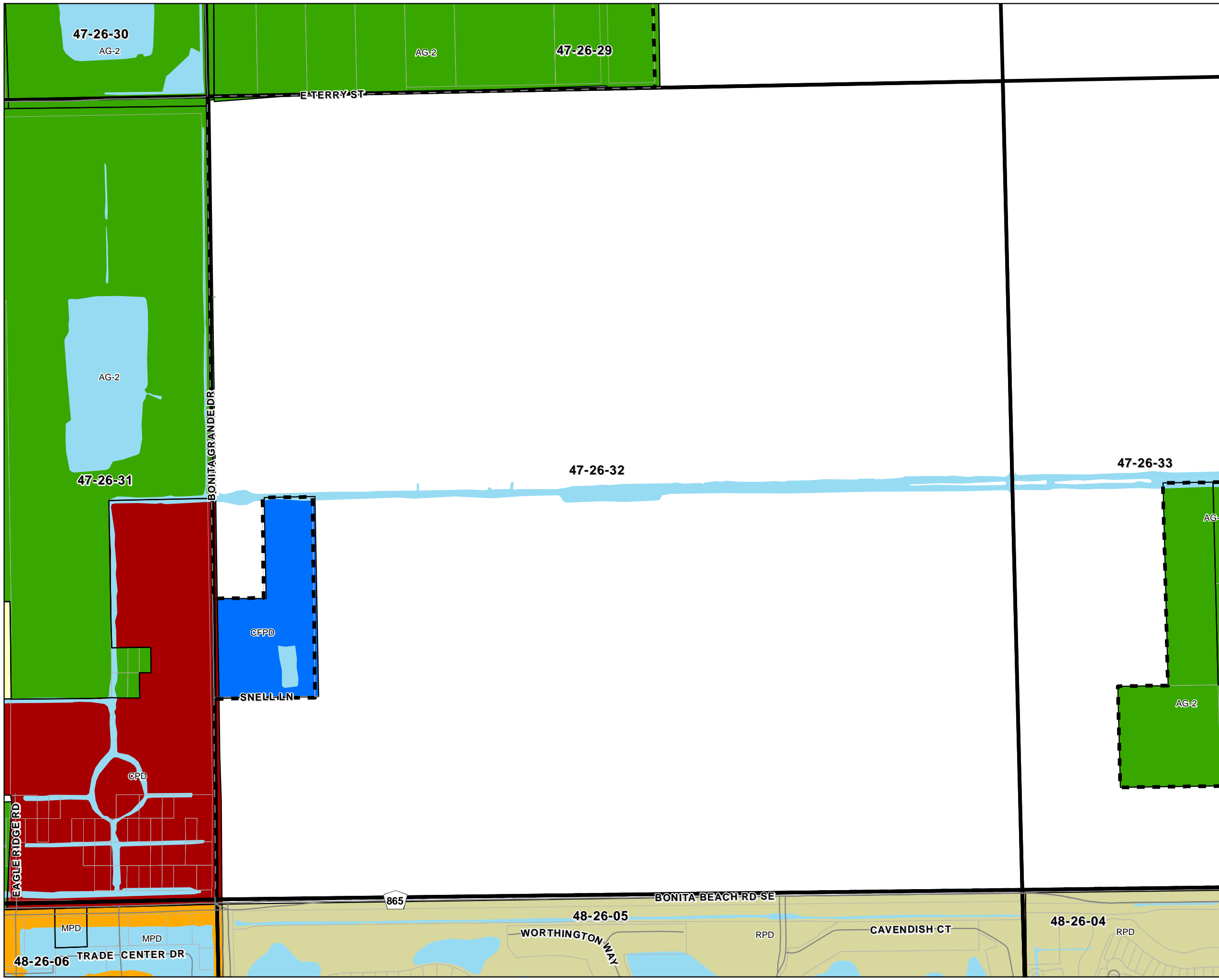


- LEGEND**
- Zoning**
- Zoning District**
- RS-1: Residential Single-Family
 - RS-2: Residential Single-Family
 - RS-3: Residential Single-Family
 - RS-4: Residential Single-Family
 - TFC-2: Res. Two-Family Conservation
 - RM-2: Residential Multiple-Family
 - RPD: Residential PD
 - MH-1: Mobile Home Residential
 - MH-2: Mobile Home Residential
 - RPD/CPD: Residential/Commercial PD
 - MPD: Mixed Use PD
 - CC: Community Commercial
 - CT: Tourist Commercial
 - CPD: Commercial PD
 - IG: General Industrial
 - CFPD: Community Facilities PD
 - RV-1: Recreational Vehicle
 - RV-3: Recreational Vehicle
 - AG-2: Agricultural
 - AG-3: Agricultural
 - Lake or Pond
 - Property Line
 - City Limits
 - Township - Range - Section

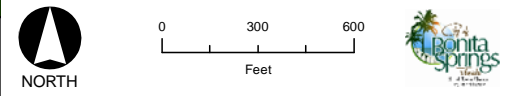


TRS: 47-26-31
Zoning District
Map Book
 Bonita Springs, FL
 Community Development Department

This map is for informational purposes only and is not to be interpreted as a legal document. The City assumes no legal responsibility for the information shown on this map. Copyright © 2010 City of Bonita Springs, FL. All rights reserved.



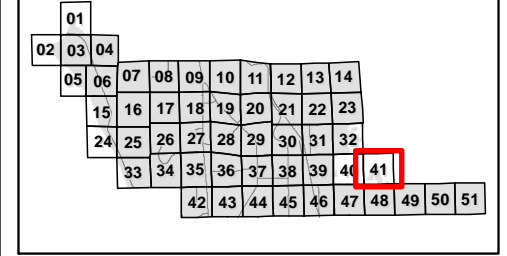
- LEGEND**
- Zoning**
- Zoning District**
- RS-1: Residential Single-Family
 - RPD: Residential PD
 - MPD: Mixed Use PD
 - CPD: Commercial PD
 - CFPD: Community Facilities PD
 - AG-2: Agricultural
 - Lake or Pond
 - Property Line
 - City Limits
 - Township - Range - Section



TRS: 47-26-32
Zoning District
Map Book
 Bonita Springs, FL
 Community Development Department

This map is for informational purposes only and is not to be interpreted as a legal document. The City assumes no legal responsibility for the information shown on this map.
 Copyright © 2010 City of Bonita Springs, FL. All rights reserved.









47-26-29



LEGEND

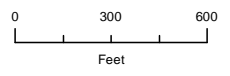
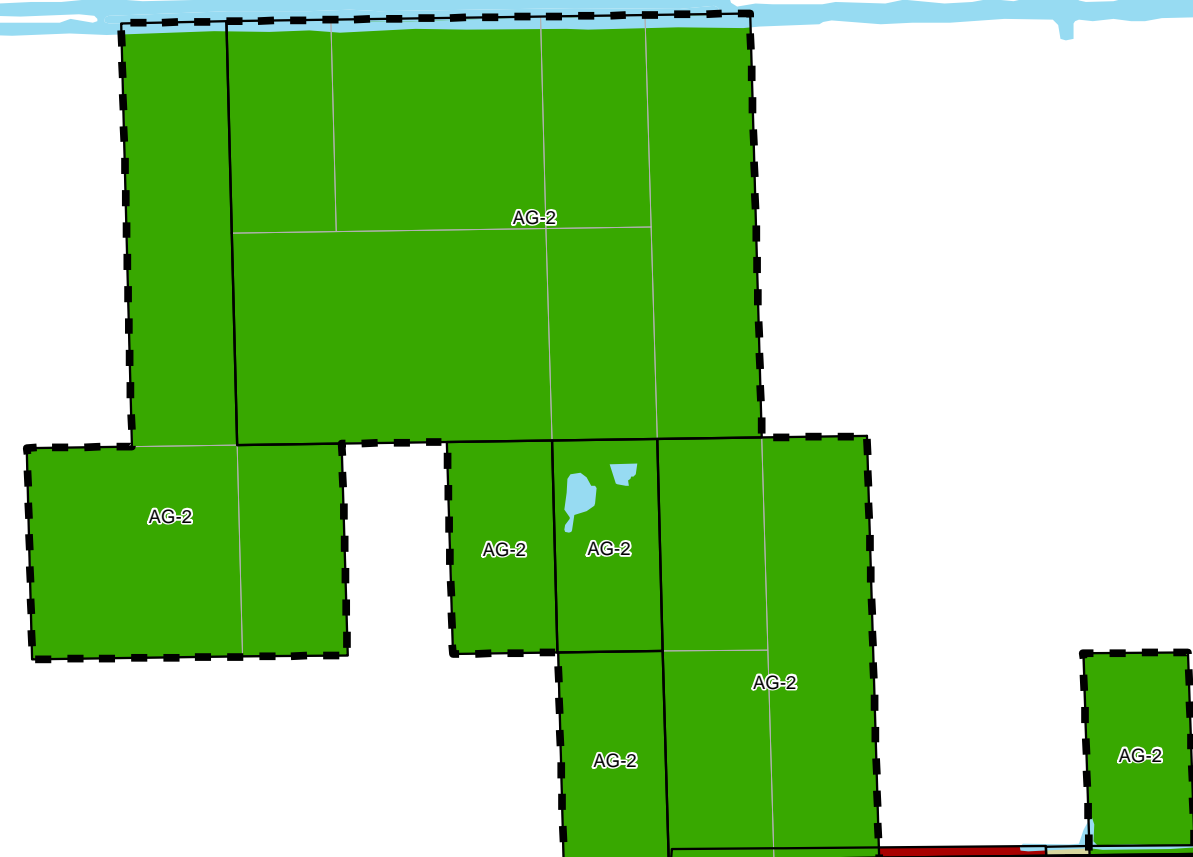
Zoning

Zoning District

-  RPD: Residential PD
-  MPD: Mixed Use PD
-  CPD: Commercial PD
-  AG-2: Agricultural
-  Lake or Pond
-  Property Line
-  City Limits
-  Township - Range - Section

47-26-33

47-26-32



TRS: 47-26-33
Zoning District
Map Book

Bonita Springs, FL
 Community Development Department

This map is for informational purposes only and is not to be interpreted as a legal document. The City assumes no legal responsibility for the information shown on this map. Copyright © 2010 City of Bonita Springs, FL. All rights reserved.

48-26-05 RPD
 CAVENDISH CT

RPD

865 BONITA BEACH RD SE

CPD

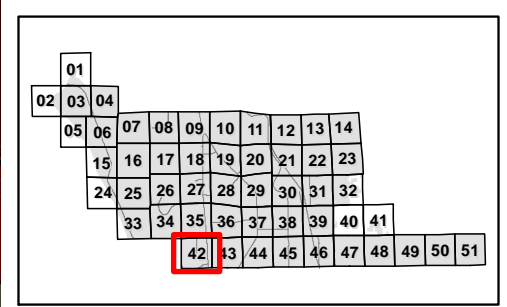
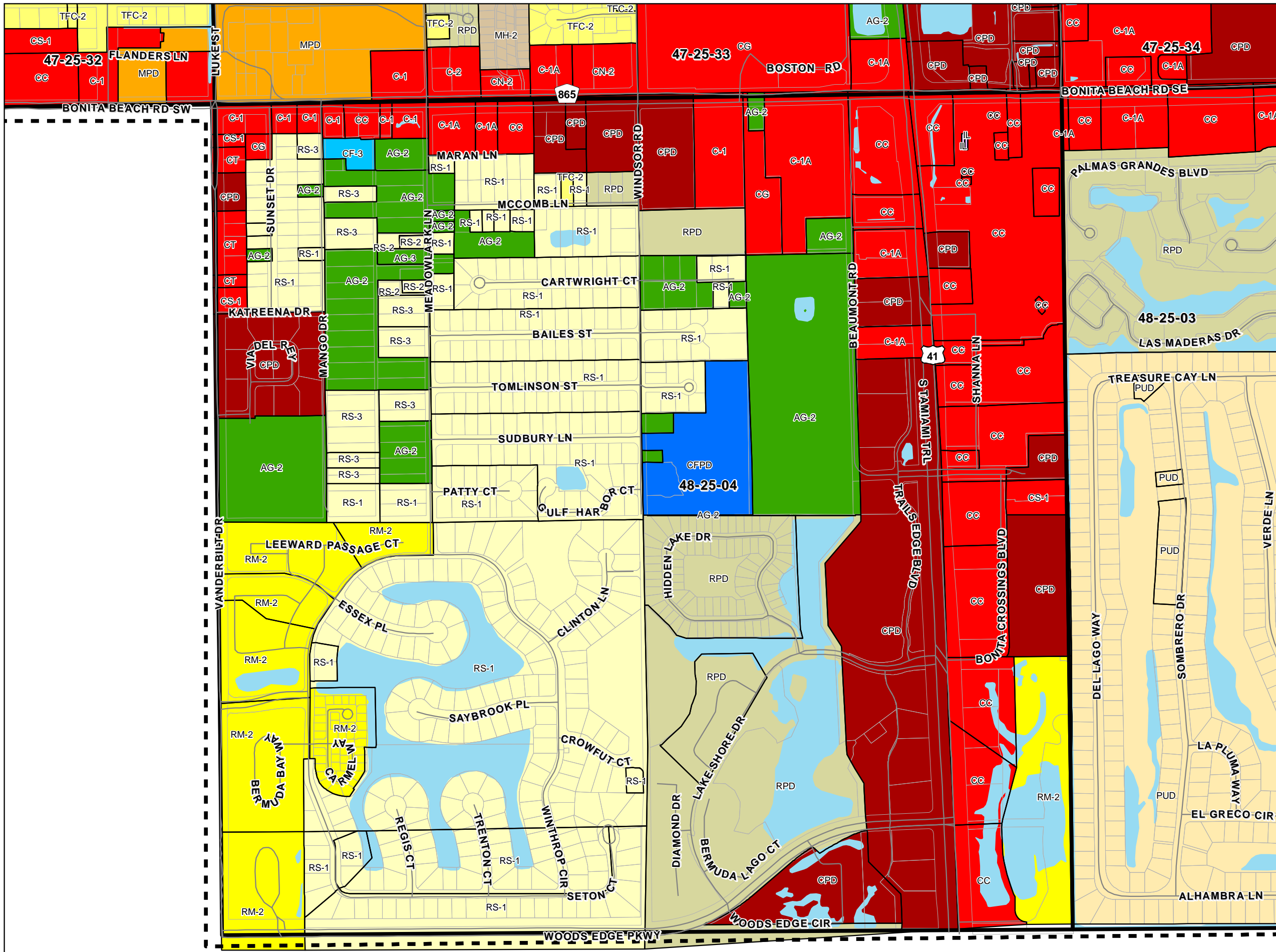
CPD 48-26-04

RPD

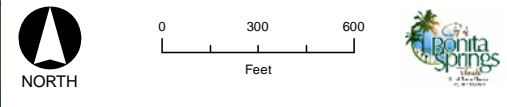
ALESSANDRIA CIR

MPD RPD

48-26-03

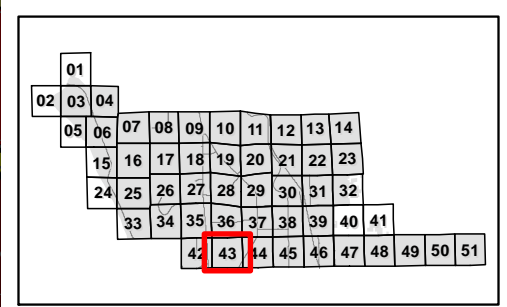
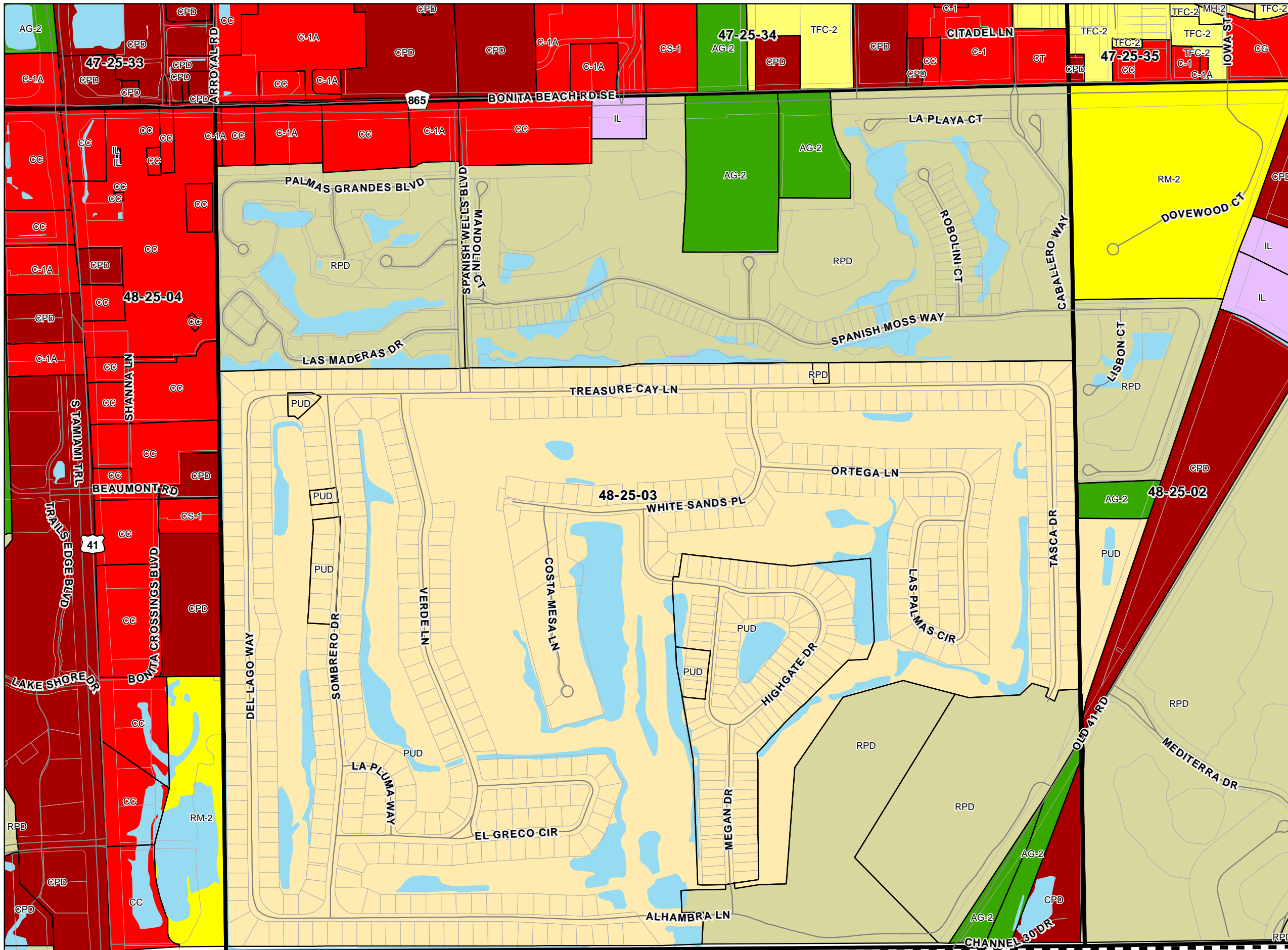


- LEGEND**
- Zoning**
- Zoning District**
- RS-1: Residential Single-Family
 - RS-2: Residential Single-Family
 - RS-3: Residential Single-Family
 - TFC-2: Res. Two-Family Conservation
 - RM-2: Residential Multiple-Family
 - RPD: Residential PD
 - MH-2: Mobile Home Residential
 - PUD: Planned Unit Development
 - MPD: Mixed Use PD
 - C-1: Commercial
 - C-1A: Commercial
 - C-2: Commercial
 - CN-2: Neighborhood Commercial
 - CG: General Commercial
 - CC: Community Commercial
 - CS-1: Special Commercial Office
 - CT: Tourist Commercial
 - CPD: Commercial PD
 - IL: Light Industrial
 - CF-3: Community Facilities
 - CFPD: Community Facilities PD
 - AG-2: Agricultural
 - AG-3: Agricultural
 - Lake or Pond
 - Property Line
 - City Limits
 - Township - Range - Section

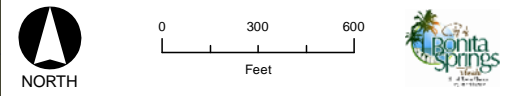


TRS: 48-25-04
Zoning District
Map Book
 Bonita Springs, FL
 Community Development Department

This map is for informational purposes only and is not to be interpreted as a legal document. The City assumes no legal responsibility for the information shown on this map. Copyright © 2010 City of Bonita Springs, FL. All rights reserved.

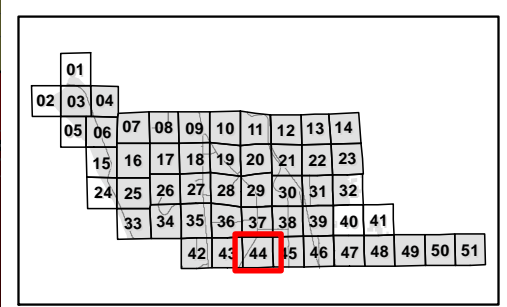
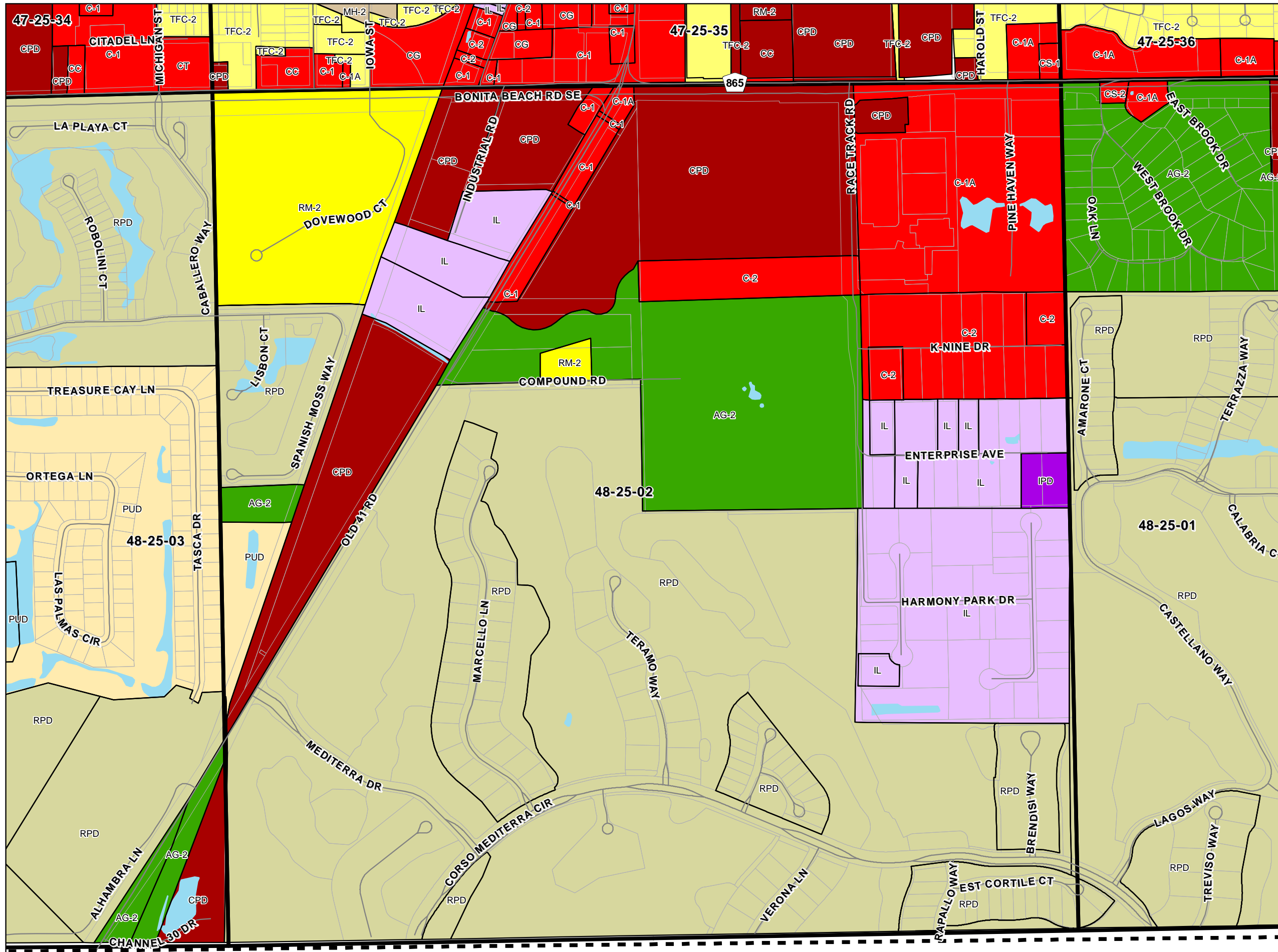


- LEGEND**
- Zoning District**
- TFC-2: Res. Two-Family Conservation
 - RM-2: Residential Multiple-Family
 - RPD: Residential PD
 - MH-2: Mobile Home Residential
 - PUD: Planned Unit Development
 - C-1: Commercial
 - C-1A: Commercial
 - CG: General Commercial
 - CC: Community Commercial
 - CS-1: Special Commercial Office
 - CT: Tourist Commercial
 - CPD: Commercial PD
 - IL: Light Industrial
 - AG-2: Agricultural
 - Lake or Pond
 - Property Line
 - City Limits
 - Township - Range - Section

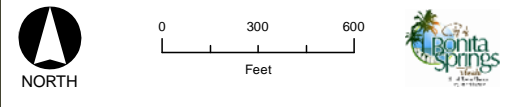


TRS: 48-25-03
Zoning District
Map Book
 Bonita Springs, FL
 Community Development Department

This map is for informational purposes only and is not to be interpreted as a legal document. The City assumes no legal responsibility for the information shown on this map. Copyright © 2010 City of Bonita Springs, FL. All rights reserved.

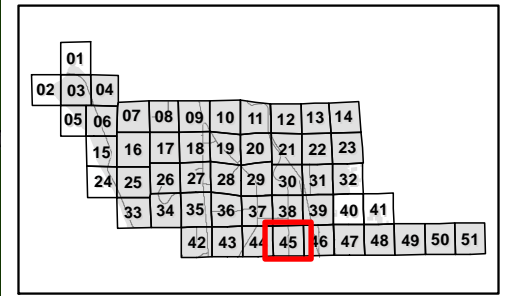
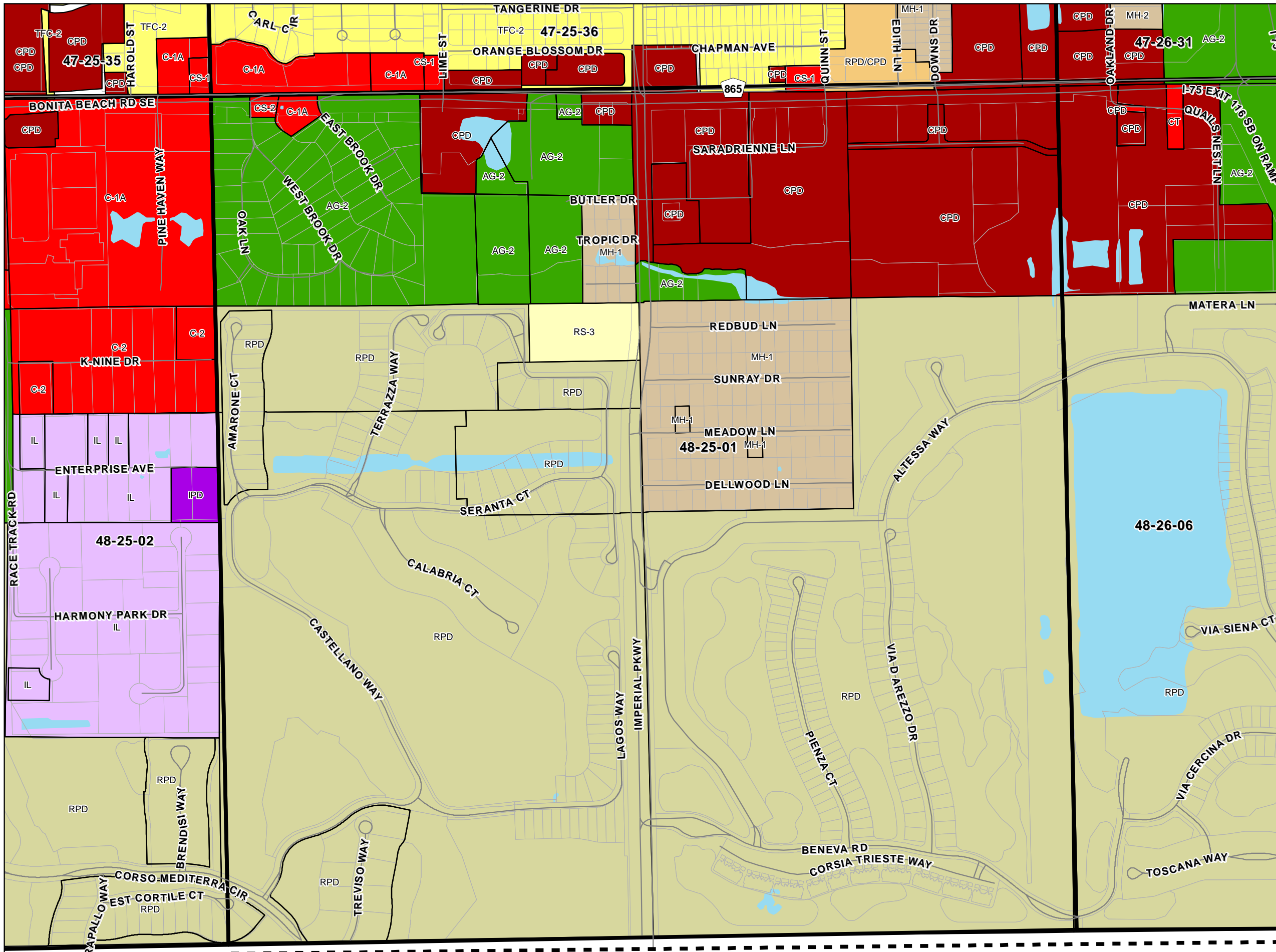


- LEGEND**
- Zoning**
- Zoning District**
- TFC-2: Res. Two-Family Conservation
 - RM-2: Residential Multiple-Family
 - RPD: Residential PD
 - MH-2: Mobile Home Residential
 - PUD: Planned Unit Development
 - C-1: Commercial
 - C-1A: Commercial
 - C-2: Commercial
 - CG: General Commercial
 - CC: Community Commercial
 - CS-1: Special Commercial Office
 - CS-2: Special Commercial Office
 - CT: Tourist Commercial
 - CPD: Commercial PD
 - IL: Light Industrial
 - IPD: Industrial PD
 - AG-2: Agricultural
 - Lake or Pond
 - Property Line
 - City Limits
 - Township - Range - Section

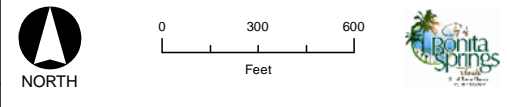


TRS: 48-25-02
Zoning District
Map Book
 Bonita Springs, FL
 Community Development Department

This map is for informational purposes only and is not to be interpreted as a legal document. The City assumes no legal responsibility for the information shown on this map. Copyright © 2010 City of Bonita Springs, FL. All rights reserved.

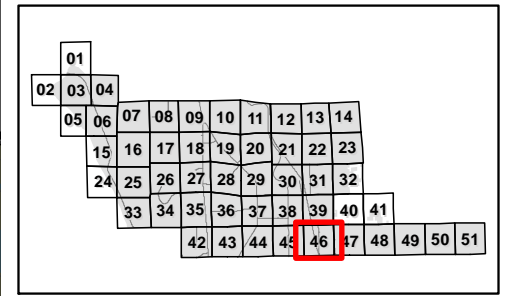
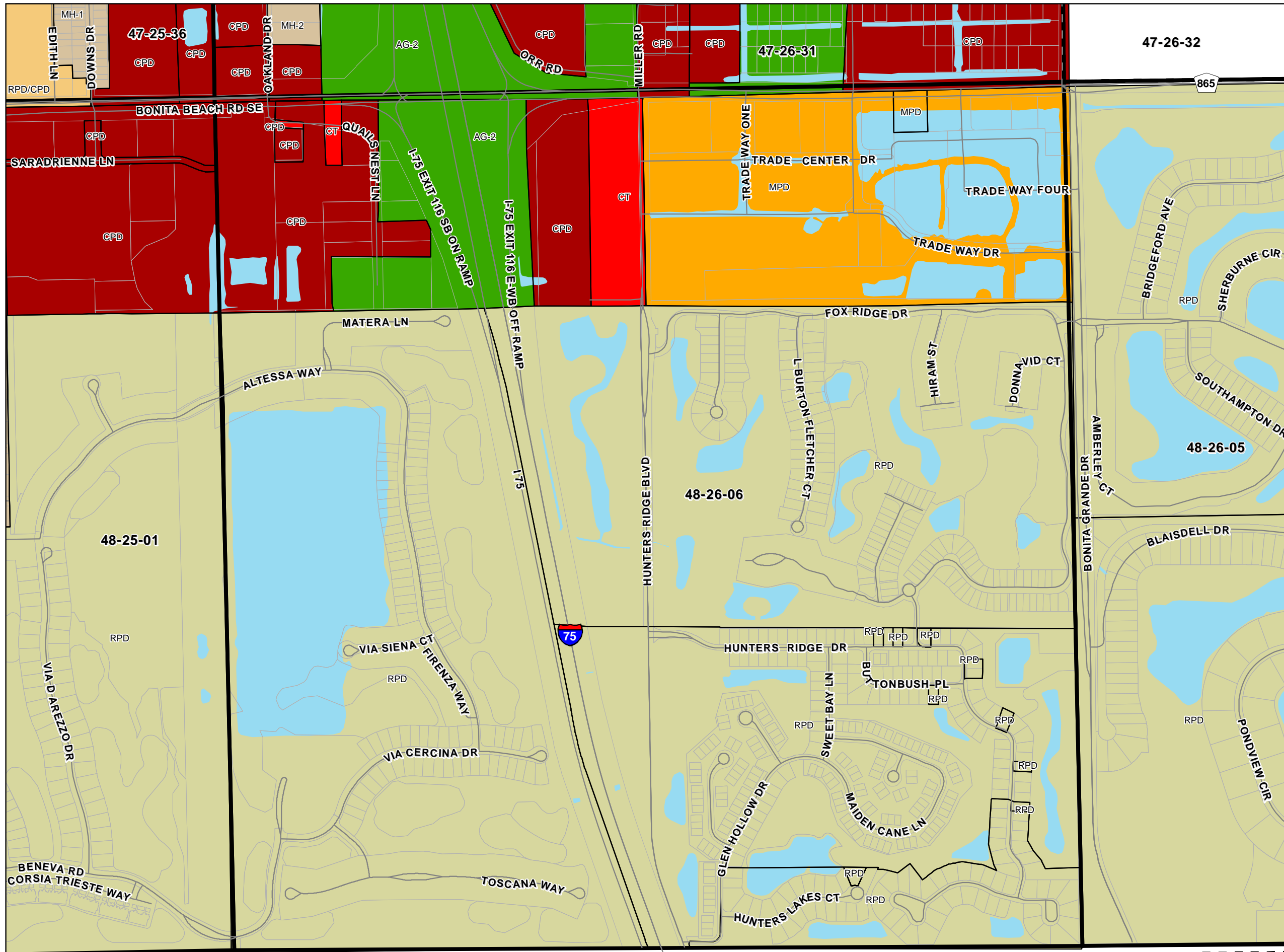


- LEGEND**
- Zoning**
- Zoning District**
- RS-3: Residential Single-Family
 - TFC-2: Res. Two-Family Conservation
 - RPD: Residential PD
 - MH-1: Mobile Home Residential
 - MH-2: Mobile Home Residential
 - RPD/CPD: Residential/Commercial PD
 - C-1A: Commercial
 - C-2: Commercial
 - CS-1: Special Commercial Office
 - CS-2: Special Commercial Office
 - CT: Tourist Commercial
 - CPD: Commercial PD
 - IL: Light Industrial
 - IPD: Industrial PD
 - AG-2: Agricultural
 - Lake or Pond
 - Property Line
 - City Limits
 - Township - Range - Section

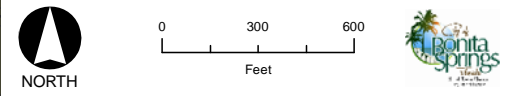


TRS: 48-25-01
Zoning District
Map Book
 Bonita Springs, FL
 Community Development Department

This map is for informational purposes only and is not to be interpreted as a legal document. The City assumes no legal responsibility for the information shown on this map.
 Copyright © 2010 City of Bonita Springs, FL. All rights reserved.



- LEGEND**
- Zoning**
- Zoning District**
- RPD: Residential PD
 - MH-1: Mobile Home Residential
 - MH-2: Mobile Home Residential
 - RPD/CPD: Residential/Commercial PD
 - MPD: Mixed Use PD
 - CT: Tourist Commercial
 - CPD: Commercial PD
 - AG-2: Agricultural
 - Lake or Pond
 - Property Line
 - City Limits
 - Township - Range - Section



TRS: 48-26-06
Zoning District
Map Book
 Bonita Springs, FL
 Community Development Department

This map is for informational purposes only and is not to be interpreted as a legal document. The City assumes no legal responsibility for the information shown on this map.
 Copyright © 2010 City of Bonita Springs, FL. All rights reserved.

47-26-32








47-26-33

01														
02	03	04												
05	06	07	08	09	10	11	12	13	14					
	15	16	17	18	19	20	21	22	23					
	24	25	26	27	28	29	30	31	32					
		33	34	35	36	37	38	39	40	41				
			42	43	44	45	46	47	48	49	50	51		

LEGEND

Zoning

Zoning District

-  RPD: Residential PD
-  MPD: Mixed Use PD
-  CPD: Commercial PD
-  Lake or Pond
-  Property Line
-  City Limits
-  Township - Range - Section

47-26-31
CPD

MPD

TRADE CENTER DR

TRADE WAY FOUR
MPD

TRADE WAY DR

HIRAM ST

DONNA VID CT

RPD

48-26-06

FOX RIDGE DR

BONITA GRANDE DR

AMBERLEY CT

RPD RPD RPD

BURNHAM RD

TONBUSH PL

HUNTERS RIDGE DR

MAIDEN CANE LN

SILVERTHORN CT

865 BONITA BEACH RD SE

CAVENDISH CT

BRIDGEFORD AVE

SHERBURNE CIR

WORTHINGTON WAY

48-26-05

ROCHESTER CT

TONBRIDGE CT

SOUTHAMPTON DR

BLAISDELL DR

CAVELL TER

GIRARD TER

SOMERS DR

PONDVIEW CIR

WILLISTON WAY

BURNHAM RD

TIVOLI TER

LAVANTE CT

VIA ODANTI DR

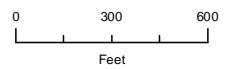
48-26-04

VENTANAS CT

AZZILI WAY

SAN LUCAS LN

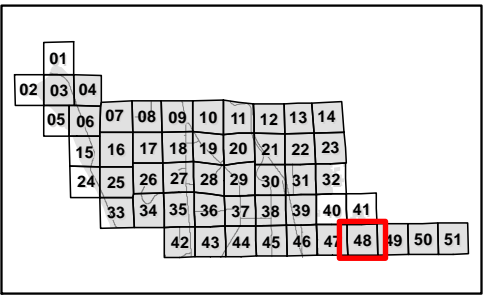
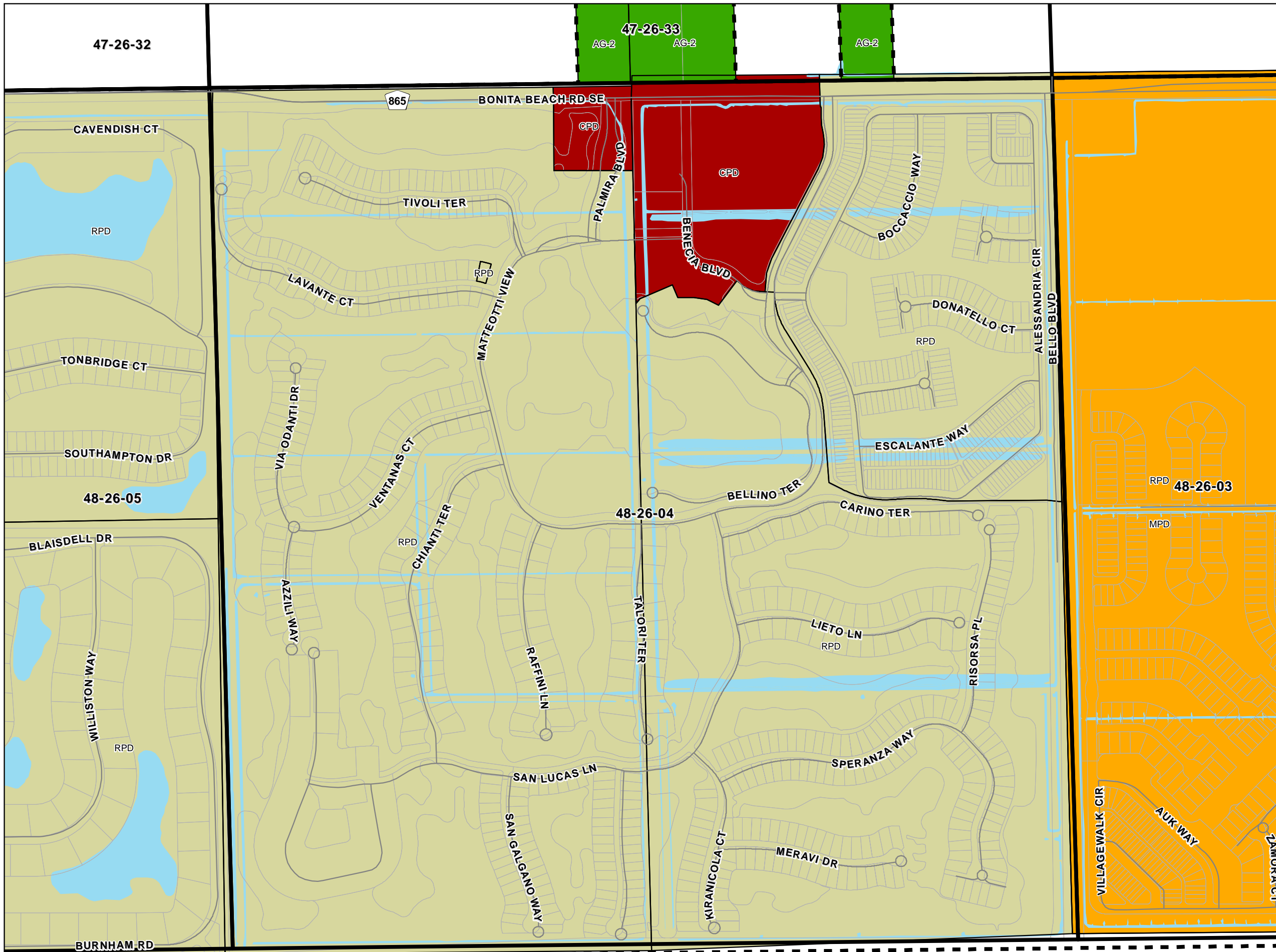
CHIANTI TER



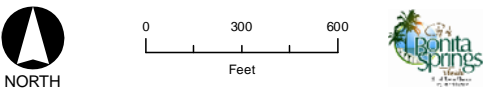
TRS: 48-26-05
Zoning District
Map Book

Bonita Springs, FL
 Community Development Department

This map is for informational purposes only and is not to be interpreted as a legal document. The City assumes no legal responsibility for the information shown on this map. Copyright © 2010 City of Bonita Springs, FL. All rights reserved.

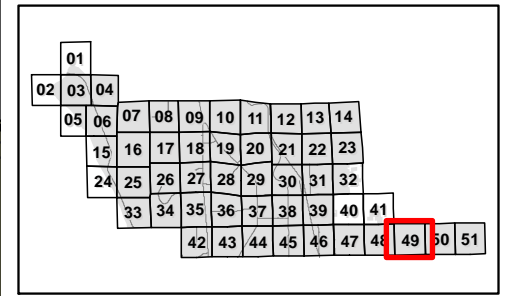
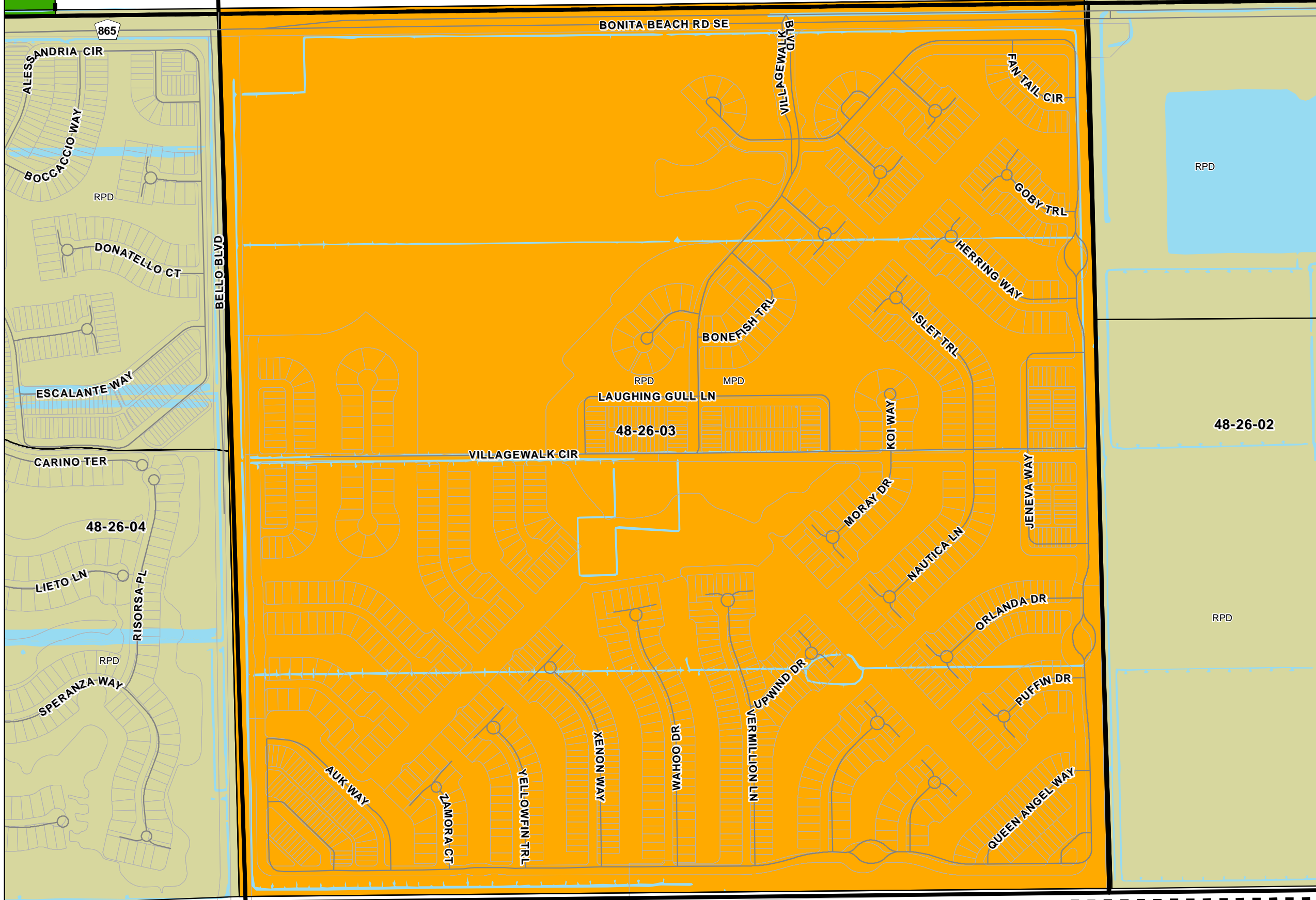


- LEGEND**
- Zoning**
- Zoning District**
- RPD: Residential PD
 - MPD: Mixed Use PD
 - CPD: Commercial PD
 - AG-2: Agricultural
 - Lake or Pond
 - Property Line
 - City Limits
 - Township - Range - Section

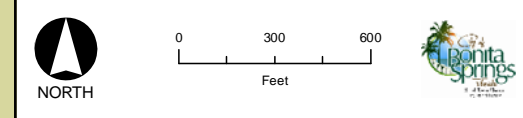


TRS: 48-26-04
Zoning District
Map Book
 Bonita Springs, FL
 Community Development Department

This map is for informational purposes only and is not to be interpreted as a legal document. The City assumes no legal responsibility for the information shown on this map. Copyright © 2010 City of Bonita Springs, FL. All rights reserved.

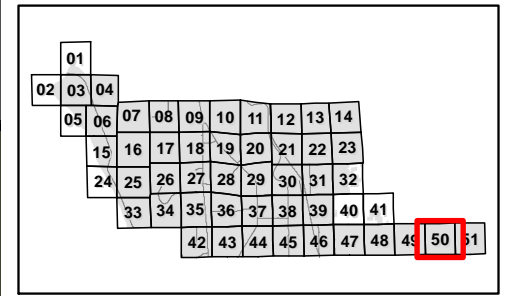
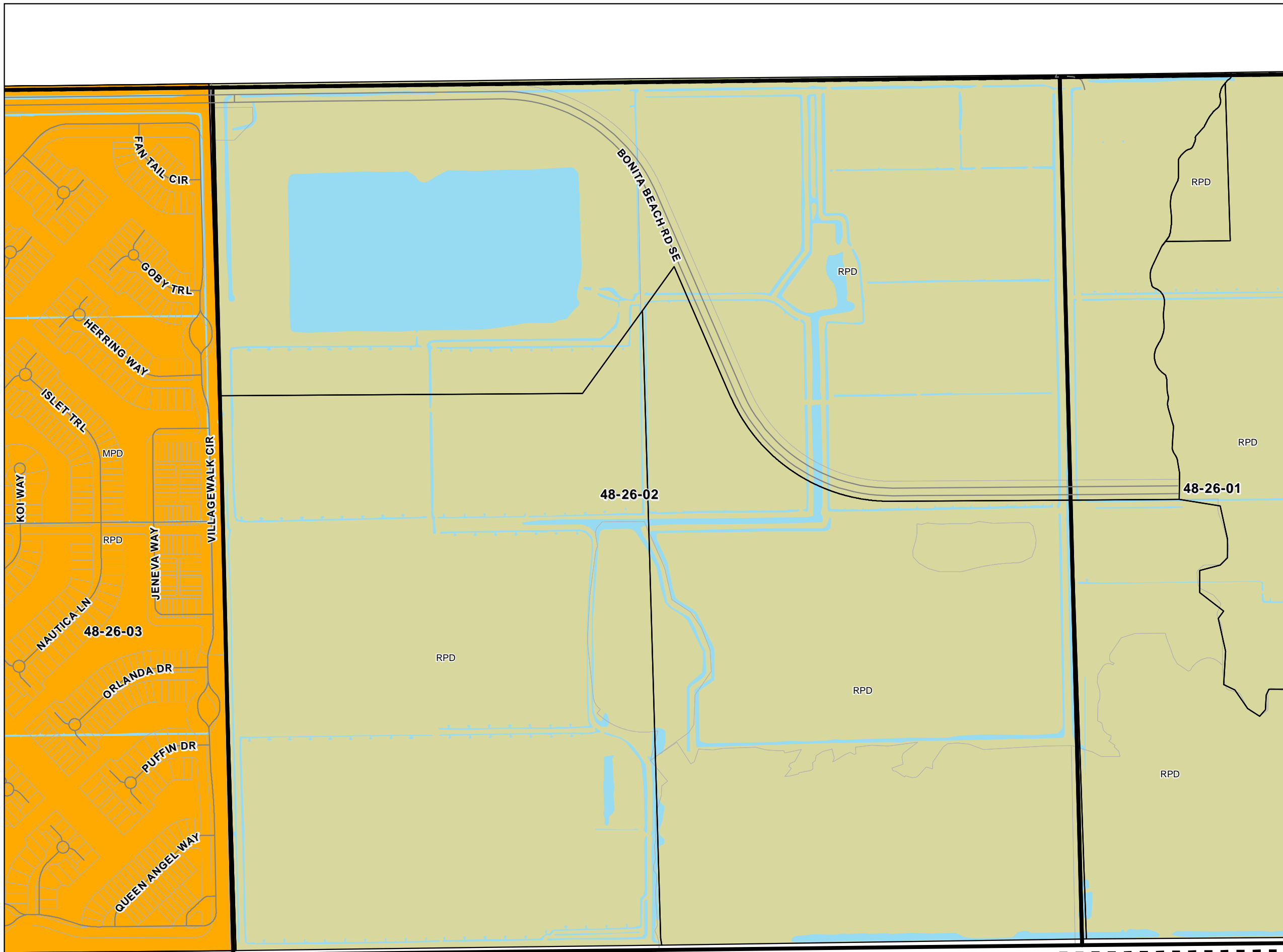


- LEGEND**
- Zoning**
- Zoning District**
- RPD: Residential PD
 - MPD: Mixed Use PD
 - AG-2: Agricultural
 - Lake or Pond
 - Property Line
 - City Limits
 - Township - Range - Section

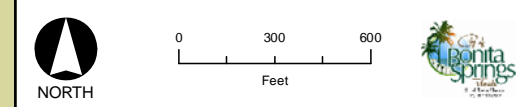


TRS: 48-26-03
Zoning District
Map Book
 Bonita Springs, FL
 Community Development Department

This map is for informational purposes only and is not to be interpreted as a legal document. The City assumes no legal responsibility for the information shown on this map. Copyright © 2010 City of Bonita Springs, FL. All rights reserved.

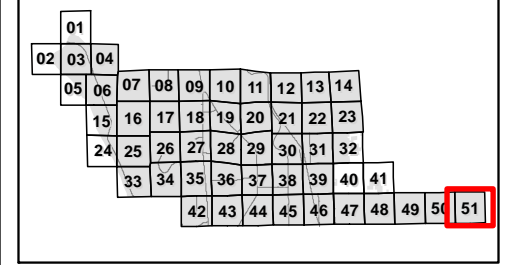
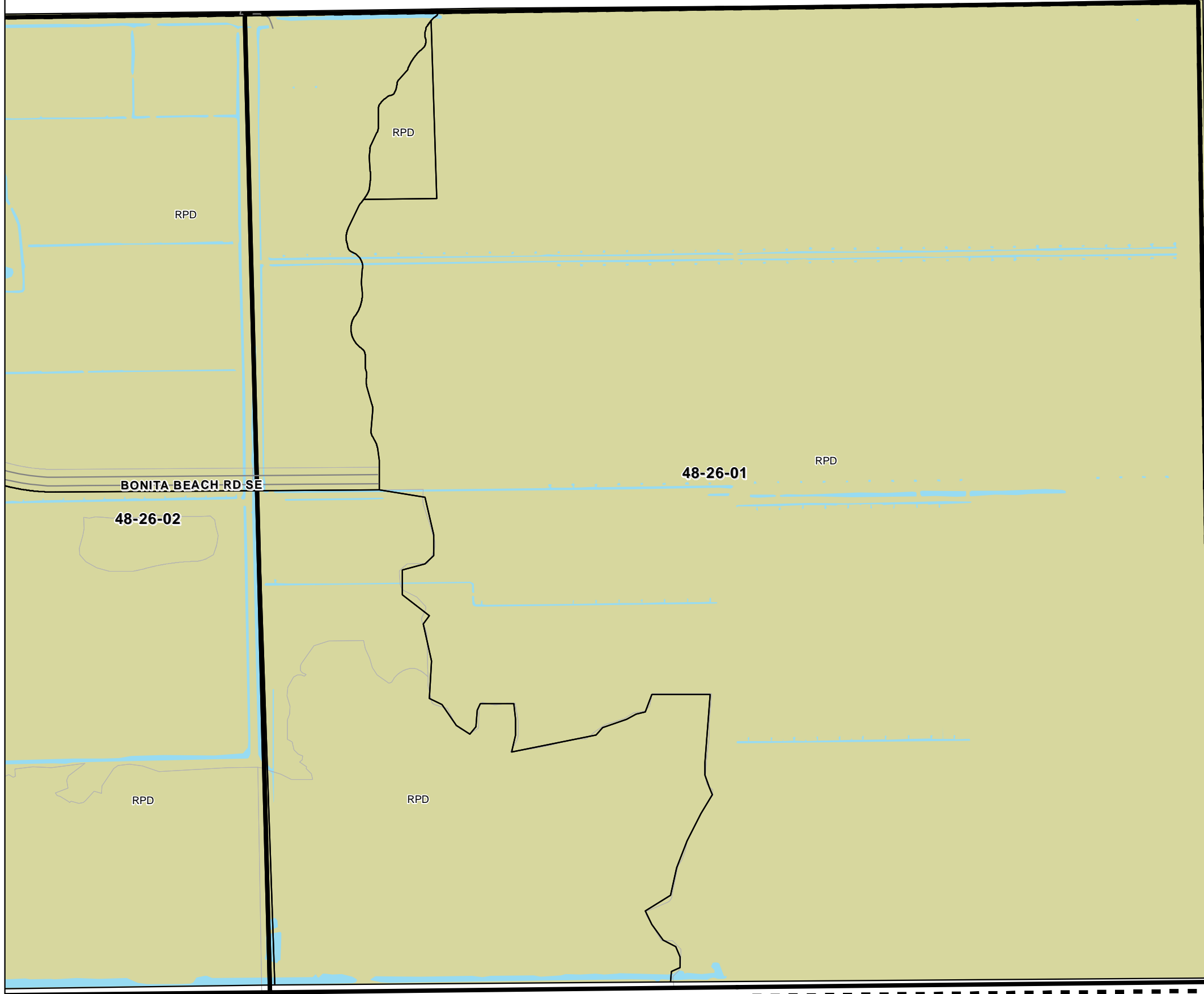


- LEGEND**
- Zoning**
- Zoning District**
- RPD: Residential PD
 - MPD: Mixed Use PD
 - Lake or Pond
 - Property Line
 - City Limits
 - Township - Range - Section

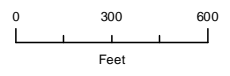


TRS: 48-26-02
Zoning District
Map Book
 Bonita Springs, FL
 Community Development Department

This map is for informational purposes only and is not to be interpreted as a legal document. The City assumes no legal responsibility for the information shown on this map.
 Copyright © 2010 City of Bonita Springs, FL. All rights reserved.



- LEGEND**
- RPD: Residential PD
 - Lake or Pond
 - Property Line
 - City Limits
 - Township - Range - Section



TRS: 48-26-01
Zoning District
Map Book
 Bonita Springs, FL
 Community Development Department

This map is for informational purposes only and is not to be interpreted as a legal document. The City assumes no legal responsibility for the information shown on this map. Copyright © 2010 City of Bonita Springs, FL. All rights reserved.